


THE ORKNEY ISLANDS COUNCIL (RESTRICTED ROADS) (PIEROWALL, WESTRAY) ORDER 2003

The Orkney Islands Council in exercise of its powers under Sections 82(2) and 83(2) of and Part IV of Schedule 9 to the Road Traffic Regulation Act 1984 ("the Act"), and of all other enabling powers, and after consultation with the chief officer of police in accordance with Part III of Schedule 9 to the Act, hereby makes the following Order:-

- 1 This Order may be cited as The Orkney Islands Council (Restricted Roads) (Pierowall, Westray) Order 2003 and shall come into operation on the First day of July Two Thousand and Three.
- 2 The Interpretation Act 1978 shall apply for the interpretation of this Order as it applies for the interpretation of an Act of Parliament.
- 3 The lengths of road specified in the Schedule to this Order shall become restricted roads for the purposes of Section 81(1) of the Road Traffic Regulation Act 1984, which imposes a speed limit of thirty miles per hour on restricted roads.
- 4 The Orkney Islands Council (Restricted Roads) (Pierowall, Westray) Order 1992, which came into operation on the First day of January Nineteen Hundred and Ninety Three, is hereby revoked.

Given under the seal of Orkney Islands Council on the Tenth day of June Two Thousand and Three




Chief Executive

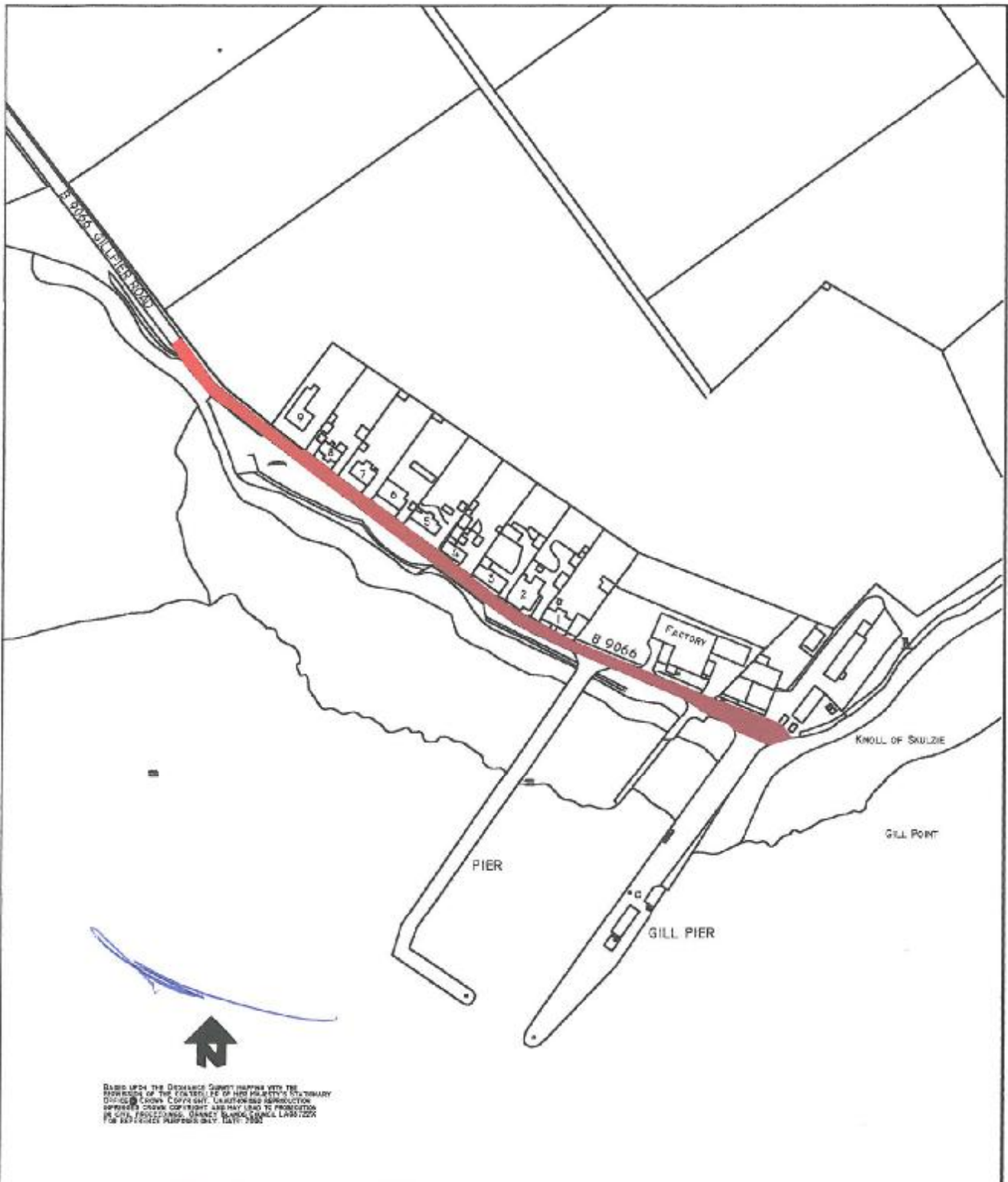
SCHEDULE

- (a) That part of the public road B9066 leading from Gill Pier to Rapness at Pierowall, Westray, from a point at the northeastmost corner of Gill Pier, Pierowall, Westray, to a point sixty one metres or thereby northwest of the southwestmost corner of 9 Gill Pier Road, Pierowall, Westray, a distance of three hundred and fifty metres or thereby
- (b) That part of the public road B9066 leading from Gill Pier to Rapness at Pierowall, Westray, from a point thirty eight metres or thereby southwest of the war memorial at Pierowall, Westray, in a southerly direction to a point seventy metres or thereby southeast of the property known as Ulva Cottage, Pierowall, Westray, a distance of nine hundred and ninety three metres or thereby
- (c) That part of C32 Noup Road, Pierowall, Westray, from its junction with the public road B9066 at Pierowall Junior Secondary School, firstly in a westnorthwesterly direction, thereafter in a northerly direction and finally again in a westnorthwesterly direction to a point one metre two hundred millimetres or thereby westnorthwest of the southwestmost corner of the property known as Newcastle, Noup Road, Westray, a total distance of six hundred and thirty eight metres or thereby

- (d) That part of the unclassified public road known as Balaclava Road, Pierowall, Westray, from its junction with the public road B9066 at the Plymouth Brethren Chapel firstly in a northwesterly direction and thereafter in a northeasterly direction to a point one hundred and ten metres or thereby northeast of its junction with the unclassified public road known as Sandy Road, Pierowall, Westray, a total distance of two hundred and forty eight metres or thereby
- (e) That part of the unclassified public road known as Lochend Road, Pierowall, Westray, from its junction with C32 Noup Road, Pierowall, Westray, in a southerly direction for a distance of twenty metres or thereby
- (f) The unclassified public road known as Sandy Road, Pierowall, Westray, from its junction with unclassified Balaclava Road, Pierowall, Westray, to its junction with C32 Noup Road, Pierowall, Westray, a distance of three hundred and six metres or thereby



Chief Executive



BASED UPON THE DISTANCE SURVEY SHOWN ON THE
 PROVISION OF THE PLAN OF THE GILLESPIE STATIONARY
 OFFICE © CROWN COPYRIGHT. UNAUTHORIZED REPRODUCTION
 OR FURTHER COPIES WITHOUT PERMISSION MAY BE PROSECUTED
 IN ACCORDANCE WITH THE PATENT ACT 1988 AND/OR
 THE COPYRIGHT ACTS 1988 AND 1989.

THE ORKNEY ISLANDS COUNCIL (RESTRICTED ROADS) (PIEROWALL, WESTRAY) ORDER 2003	
File Ref. / Drg. No. T . 4 / RR 1A / 2	Drawn D.J.SUTHERLAND
Scale 1 : 2500	Date DECEMBER 2002

TECHCON
 ORKNEY ISLANDS COUNCIL
 TECHNICAL CONSULTANCY

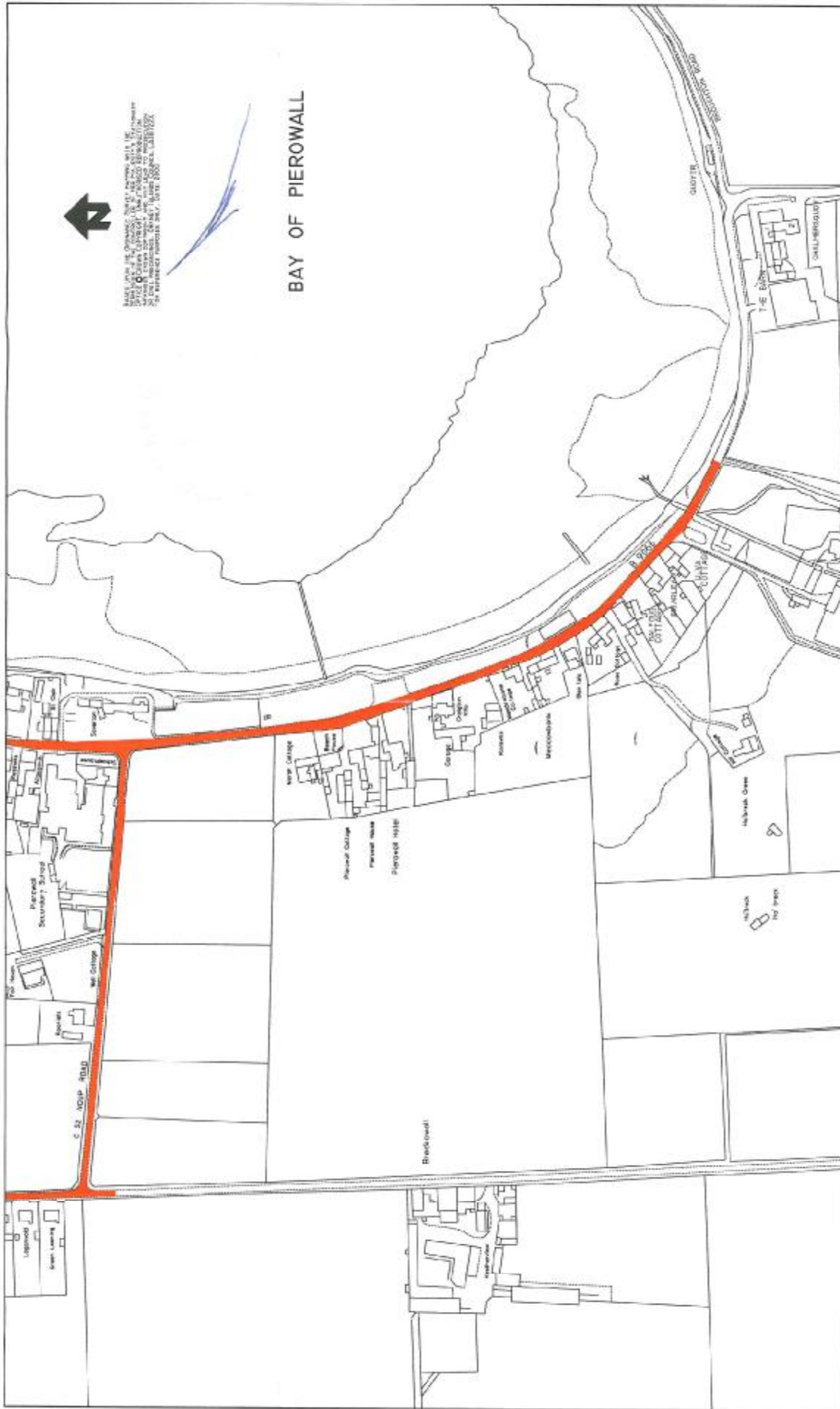
DEPARTMENT OF TECHNICAL SERVICES
 Council Offices, Kirkwall
 Orkney, KW15 1NY
 tel (01856) 873535
 fax (01856) 876094



ORKNEY
 ISLANDS COUNCIL

Director :-
 Brian Thomeon,
 BSc CEng MICE MIHT

Original drawing size 210mm x 297mm (A4)



MAPS, PLANS, AND DRAWINGS: THIS DRAWING, WITH ALL THE INFORMATION CONTAINED THEREIN, IS THE PROPERTY OF TECHCON CONSULTANTS AND IS LOANED TO YOU BY THE ORKNEY ISLANDS COUNCIL. IT IS TO BE USED ONLY FOR THE PURPOSES SPECIFIED IN THE TITLE BLOCK. IT IS NOT TO BE REPRODUCED, COPIED, OR TRANSMITTED IN ANY FORM OR BY ANY MEANS, ELECTRONIC OR MECHANICAL, WITHOUT THE WRITTEN PERMISSION OF TECHCON CONSULTANTS.

BAY OF PIEROWALL

File Ref	T . 4	Drawing No.	RR 1A / 1 B
Revision		Drawn	
Date	DECEMBER 2002	Checked	
Scale	1 : 2500		

THE ORKNEY ISLANDS COUNCIL
 (RESTRICTED ROADS)
 (PIEROWALL, WESTRAY) ORDER 2003

TECHCON
 ORKNEY ISLANDS COUNCIL
 TECHNICAL CONSULTANCY

DEPARTMENT OF TECHNICAL SERVICES
 Council Offices, Kirkwall
 Kirkwall, KW15 1NY
 Tel: (01856) 873035
 Fax: (01856) 876094

Directly -
 Brian Thomson
 BS: CE:ig:JACE:MI:R



ORKNEY ISLANDS COUNCIL