

ORKNEY

ISLANDS COUNCIL

THE ORKNEY ISLANDS COUNCIL (VARIABLE 20 MPH SPEED LIMIT) (ISLAND SCHOOLS) ORDER 2023

Contents

THE ORKNEY ISLANDS COUNCIL (VARIABLE 20 MPH SPEED LIMIT) (ISLAND SCHOOLS) ORDER 2023	1
Contents.....	2
Introduction	3
Citation and Commencement	3
Interpretation	3
Speed Limit	3
Road Traffic Regulation Act 1984.....	4
Superseded Orders	4
Schedule 1	5
Eday Community School.....	5
Flotta Community School.....	5
North Ronaldsay Community School	5
North Walls Community School	5
Papa Westray Community School.....	6
Rousay Community School.....	6
Sanday Community School.....	6
Shapinsay Community School	6
Stronsay Community School.....	7
Westray Community School.....	7
Schedule 2	8

Introduction

The Orkney Islands Council in exercise of its powers under Section 84(1) and (1A) of the Road Traffic Regulation Act 1984 ("the Act"), and of all other enabling powers, and after consultation with the chief officer of police in accordance with Part III of Schedule 9 to the Act, hereby makes the following Order:

Citation and Commencement

1. This Order may be cited as The Orkney Islands Council (Variable 20 MPH Speed Limit) (Island Schools) Order 2023 and shall come into operation on the Ninth day of October Two Thousand and Twenty Three.

Interpretation

2. The Interpretation Act 1978 shall apply for the interpretation of this Order as it applies for the interpretation of an Act of Parliament. In this Order, the expression "vehicle" means a vehicle of any description and includes a machine or implement of any kind drawn or propelled along a road whether or not by mechanical power.

Speed Limit

3.
 - a) No person shall drive or cause or permit to be driven any vehicle in any of the lengths of road specified in the Schedule 1 to this Order at a speed exceeding:
 - i Twenty miles per hour at a time when such a speed limit is indicated by a traffic sign in accordance with Article 3(b) hereof; or
 - ii Thirty miles per hour at any other time in Westray and Shapinsay;
or
 - iii Forty miles per hour at any other time in any of the other islands.
 - b) Such an indication may be given between the hours of 0730 and 1700 on Mondays to Fridays inclusive, and at no other time.

Road Traffic Regulation Act 1984

4. The restrictions imposed by this Order shall be in addition to and not in derogation of any restriction or requirement imposed by any regulations made or having effect as if made under Road Traffic Regulation Act 1984 or by and under any other enactment.

Superseded Orders

5. This Order, where its provisions conflict, supersedes the Orders specified in Schedule 2 to this Order.

Given under the seal of Orkney Islands Council on the Fourth day of October
Two Thousand and Twenty Three



A handwritten signature in blue ink, consisting of a stylized 'G' followed by a horizontal line.

Gavin Mitchell
Head of Legal and Governance

Schedule 1

Eday Community School

- (i) On the B9063, Eday from a point one hundred and fifty metres or thereby north of the northeastmost corner of the boundary to Eday Community School, to a point one hundred and fifty metres or thereby south of the southeastmost corner of the boundary to Eday Community School, a distance of three hundred and fifty seven metres or thereby as shown coloured red on Eday-01 annexed and executed as relative to this Order.

Flotta Community School

- (i) On the B9046, Flotta from a point ninety seven metres or thereby west of its junction with Burnside West, to a point thirty one metres or thereby east of its junction with Burnside East, a distance of two hundred and fifty three metres or thereby as shown coloured red on Flotta-01 annexed and executed as relative to this Order.

North Ronaldsay Community School

- (i) On the unclassified Howar Road, North Ronaldsay from a point thirty six metres or thereby southeast of its junction with the unclassified Hooking Road, North Ronaldsay, to a point fifty three metres or thereby northwest of its junction with the unclassified Brides Ness Road, North Ronaldsay, a distance of four hundred and thirty three metres or thereby as shown coloured red on NorthRon-01 annexed and executed as relative to this Order.

North Walls Community School

- (i) On the B9047, Hoy from a point at the northwestmost corner of the boundary to the property known as Halla, to a point three hundred and twenty five metres or thereby south of its junction with the unclassified Crockness Road, Hoy, a distance of four hundred and twenty metres or thereby as shown coloured red on Hoy-01 annexed and executed as relative to this Order.

Papa Westray Community School

- (i) On the unclassified School Road, Papa Westray from a point at the northwestmost corner of the boundary to the property known as Bilboa, to a point thirty nine metres or thereby east of the northeastmost corner of the boundary to the property known as Daybreak, a distance of three hundred and sixty two metres or thereby as shown coloured red on Papa Westray-01 annexed and executed as relative to this Order.

Rousay Community School

- (i) On the B9064, Rousay from a point fifty metres or thereby northeast of the access to the property known as Banks, to a point eighty six metres or thereby south of the southeastmost corner of the boundary to Rousay Community Garden, a distance of four hundred metres or thereby as shown coloured red on Rousay-01 annexed and executed as relative to this Order.

Sanday Community School

- (i) On the unclassified Airfield Road, Sanday from a point one hundred and eighteen metres or thereby westsouthwest of its junction with unclassified School Road, Sanday, to a point one hundred and ninety nine metres or thereby eastnortheast of its junction with unclassified School Road, Sanday, a distance of three hundred and seventeen metres or thereby as shown coloured red on Sanday-01 annexed and executed as relative to this Order.
- (ii) On the unclassified School Road, Sanday from a point at its junction with unclassified Airfield Road, Sanday, to a point one hundred and seventy two metres or thereby northnortheast of its junction with unclassified Airfield Road, Sanday, a distance of one hundred and seventy two metres or thereby as shown coloured red on Sanday-01 annexed and executed as relative to this Order.

Shapinsay Community School

- (i) On the B9059, Shapinsay from a point at the southwestmost corner of the boundary to the property known as School House, to a point thirty six metres

or thereby northeast of the northeastmost corner of the property named known as Top Gallant, a distance of three hundred and forty six metres or thereby as shown coloured red on Shapinsay-01 annexed and executed as relative to this Order.

Stronsay Community School

- (i) On the B9060, Stronsay from a point at the southwestmost corner of the boundary to the Stronsay Community Centre, to a point at the northeastmost corner of the property known as Wardhill, a distance of three hundred and five metres or thereby as shown coloured red on Stronsay-01 annexed and executed as relative to this Order.

Westray Community School

- (i) On the B9066, Westray from a point at the southeastmost corner of the playing field, to a point fourteen metres or thereby northeast of its junction with the unclassified Balaclava Road, Westray, a distance of three hundred metres or thereby as shown coloured red on Westray-01 annexed and executed as relative to this Order.
- (ii) On the unclassified Noup Road, Westray from a point at its junction with B9066, Westray, to a point at the southwestmost corner of the boundary to the property known as Roanislá, a distance of two hundred and ten metres or thereby as shown coloured red on Westray-01 annexed and executed as relative to this Order.



Gavin Mitchell
Head of Legal and Governance

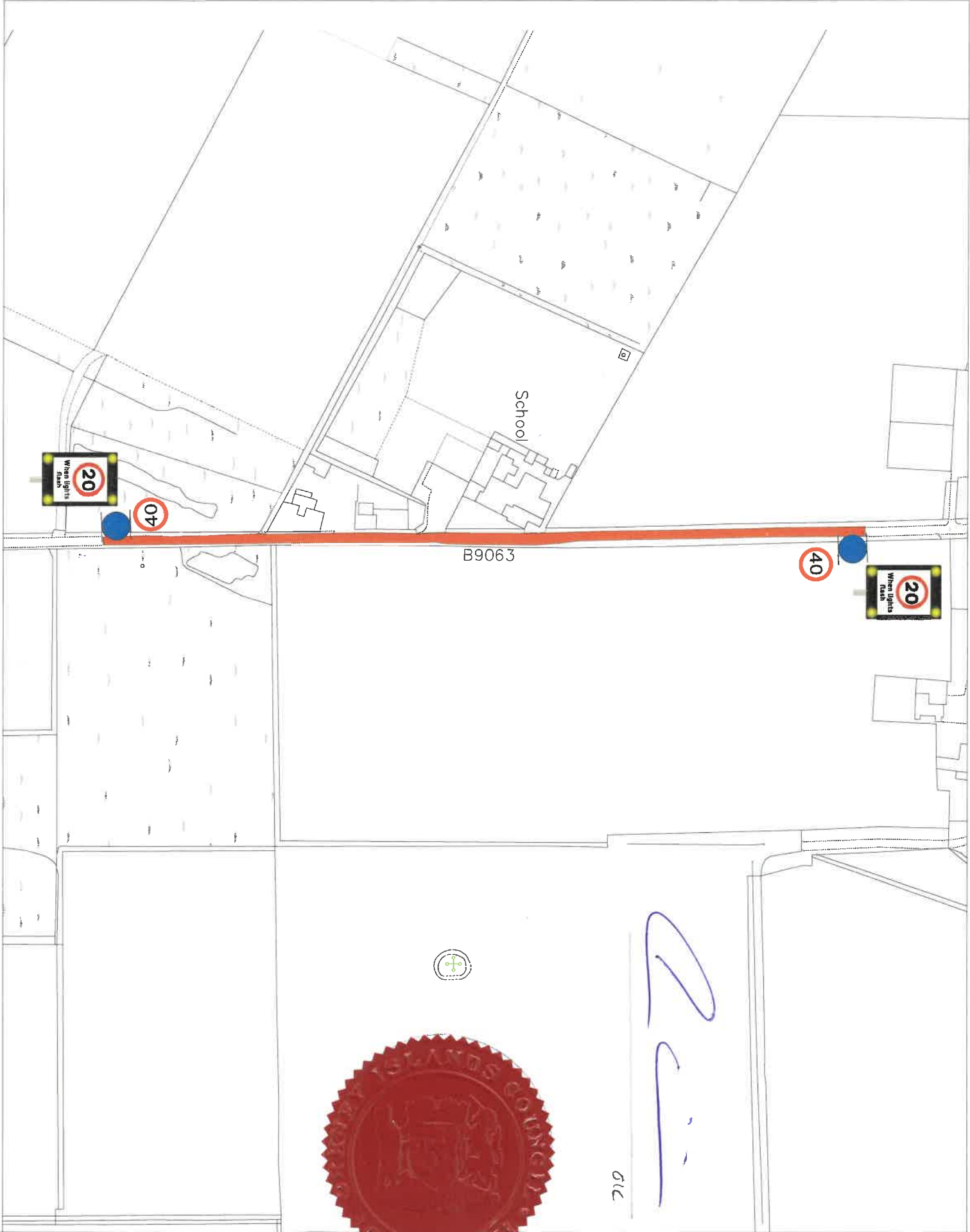
Schedule 2

- (i) The Orkney Islands Council (40mph Speed Limit) (Various Schools in Orkney) Order 2011 which came into operation on the Eighteenth day of July Two Thousand and Eleven
- (ii) The Orkney Islands Council (Restricted Roads) (Pierowall, Westray) Order 2003 which came into operation on the First day of July Two Thousand and Three
- (iii) The Orkney Islands Council (Restricted Roads) (Balfour Village, Shapinsay) Order 1998 which came into operation on the First day of September Nineteen Hundred and Ninety Eight



Gavin Mitchell
Head of Legal and Governance





KEY
Extent of variable 20 mph
speed limit. 357m

Handwritten signature
d/c



Project
THE ORKNEY ISLANDS
COUNCIL
(VARIABLE 20 MPH SPEED
LIMIT)
(ISLAND SCHOOLS)
ORDER 2023

Title
B9063,
Eday

File Ref.	Drawing No.
R3.46.04.0321	Eday-01
Revision	
Date	Drawn
24 October 2022	JC
Scale	Checked
1:750 at A1	KDR



Project

THE ORKNEY ISLANDS
COUNCIL
(VARIABLE 20 MPH SPEED
LIMIT)
(ISLAND SCHOOLS)
ORDER 2023

Title

B9046,
Flotta

Rev. Ref. Drawing No.
R3, 46/04/2023 Flotta-01

Revision	Date	Drawn
1	24 October 2022	JC
2		
3		
4		
5		
6		
7		
8		
9		
10		
11		
12		
13		
14		
15		
16		
17		
18		
19		
20		
21		
22		
23		
24		
25		
26		
27		
28		
29		
30		
31		
32		
33		
34		
35		
36		
37		
38		
39		
40		
41		
42		
43		
44		
45		
46		
47		
48		
49		
50		
51		
52		
53		
54		
55		
56		
57		
58		
59		
60		
61		
62		
63		
64		
65		
66		
67		
68		
69		
70		
71		
72		
73		
74		
75		
76		
77		
78		
79		
80		
81		
82		
83		
84		
85		
86		
87		
88		
89		
90		
91		
92		
93		
94		
95		
96		
97		
98		
99		
100		

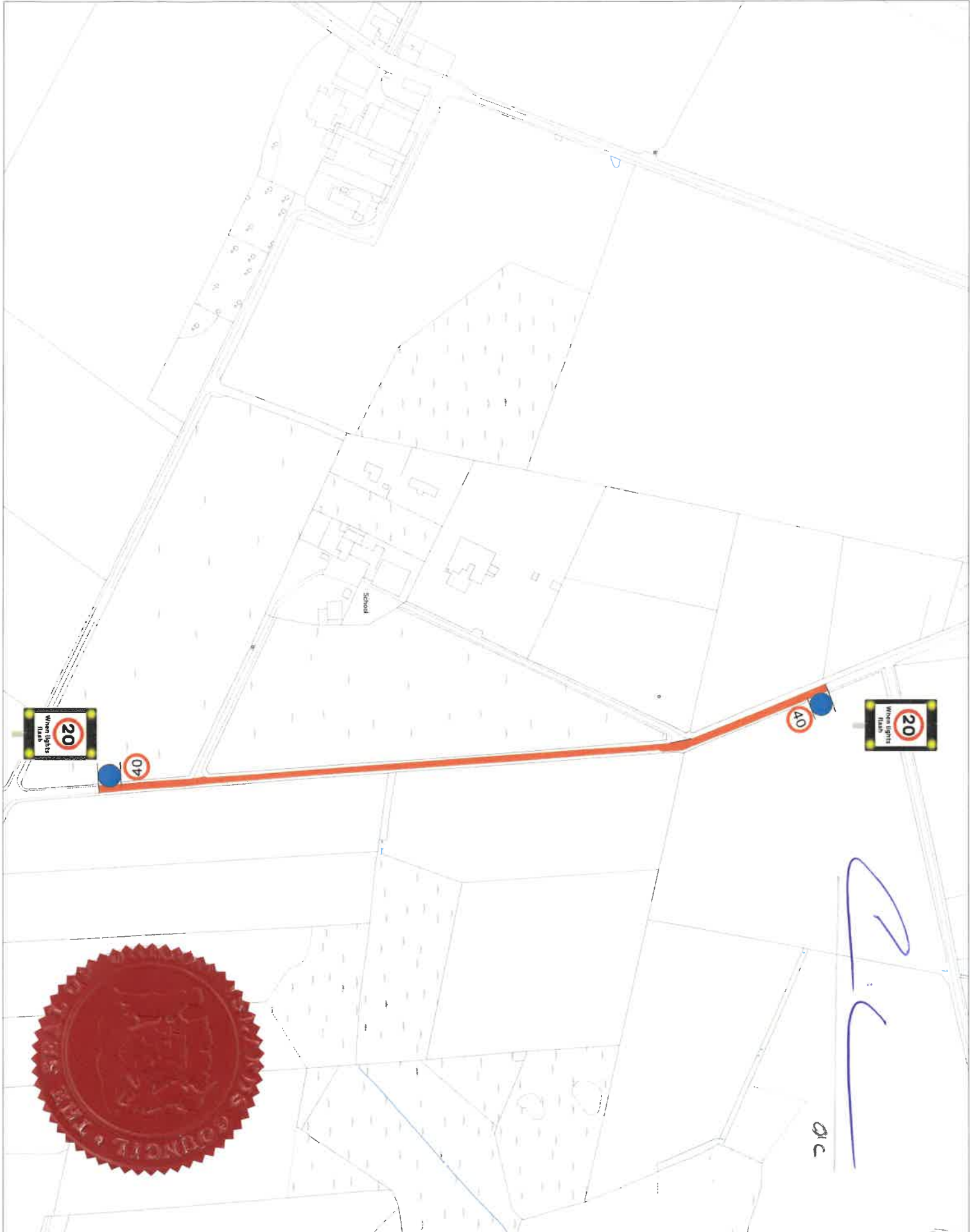
Scale 1:750 at A1

KDR

Roads Services

Neighbourhood Services and Infrastructure
Council Offices, Kirkwall
Orkney, KW15 1NF
Tel: 01850 870044
Fax: 01850 870044
Email: roads@orkney.gov.uk
Website: www.orkney.gov.uk





[Handwritten signature]
a/c

KEY
Extent of variable 20 mph
speed limit 433m

Project THE ORKNEY ISLANDS COUNCIL (VARIABLE 20 MPH SPEED LIMIT) (ISLAND SCHOOLS) ORDER 2023		Title Howar Road, North Ronaldsay	
File Ref. R3-46-04-0321		Drawing No. NorthRon-01	
Revision Date 4 October 2022 Scale 1:1000 Bt A1		Drawn XC Checked KOR	
Roads Services Highways and Infrastructure Orkney, Orkney Islands Orkney, Orkney Islands Tel: 01850 875554 Fax: 01850 875554 Email: roads@orkney.gov.uk www.orkney.gov.uk			



KEY
Extent of variable 20 mph
speed limit - 420m



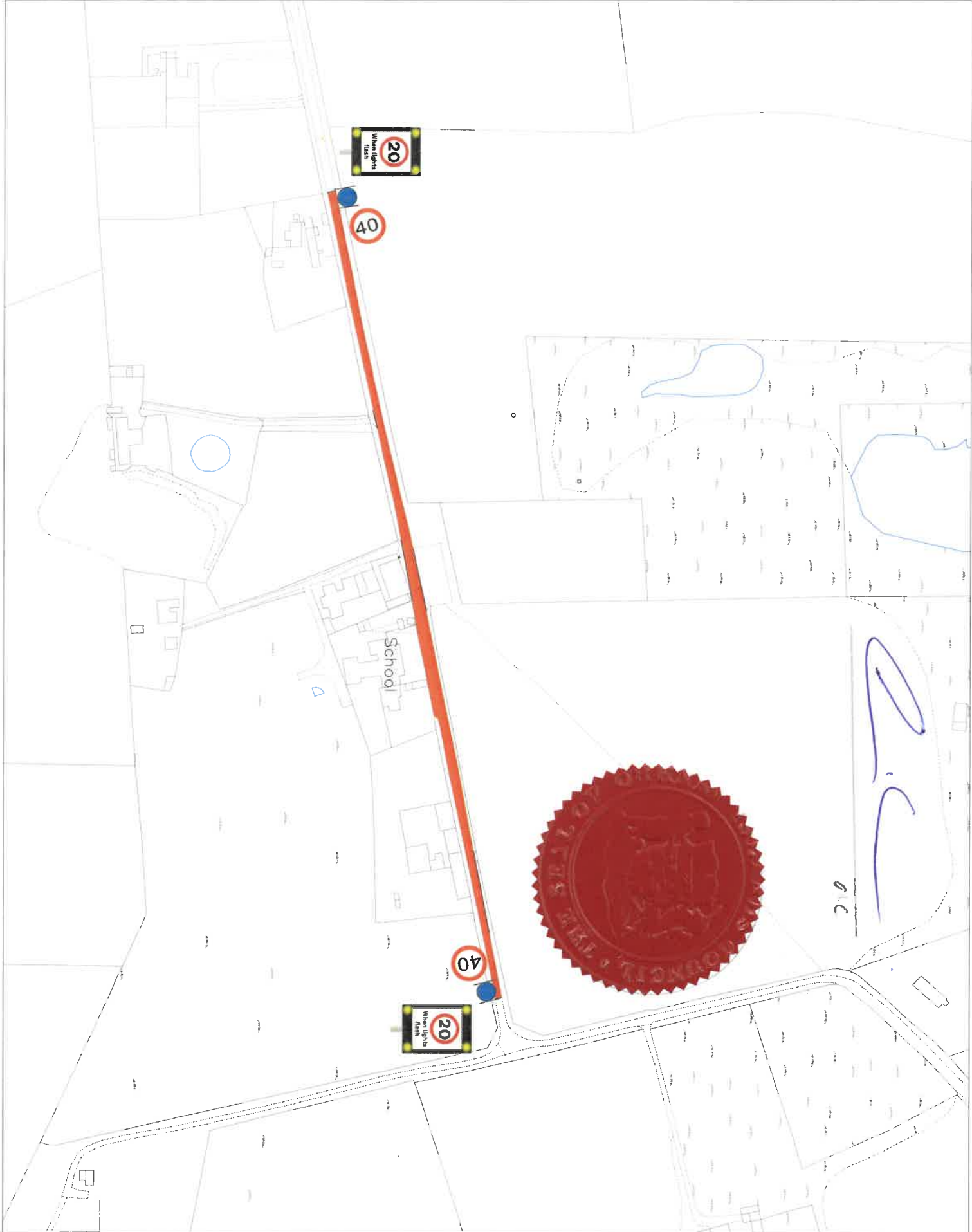
Project
THE ORKNEY ISLANDS
COUNCIL
(VARIABLE 20 MPH SPEED
LIMIT)
(ISLAND SCHOOLS)
ORDER 2023

Title
B9047,
Hoy

File Ref.	R3.46.04.0321	Drawing No.	Hoy-01
Revision		Date	5 October 2022
Scale	1:1000 R/L	Drawn	JC
		Checked	KOR

Roads Services

Highland Council Services and Infrastructure
Council Offices, Kilmall
Orkney, KW15 1NY
Tel: 01850 878004
Fax: 01850 878004
Email: roads@orkney.gov.uk
www.orkney.gov.uk



KEY
Extent of variable 20 mph
speed limit, 365m

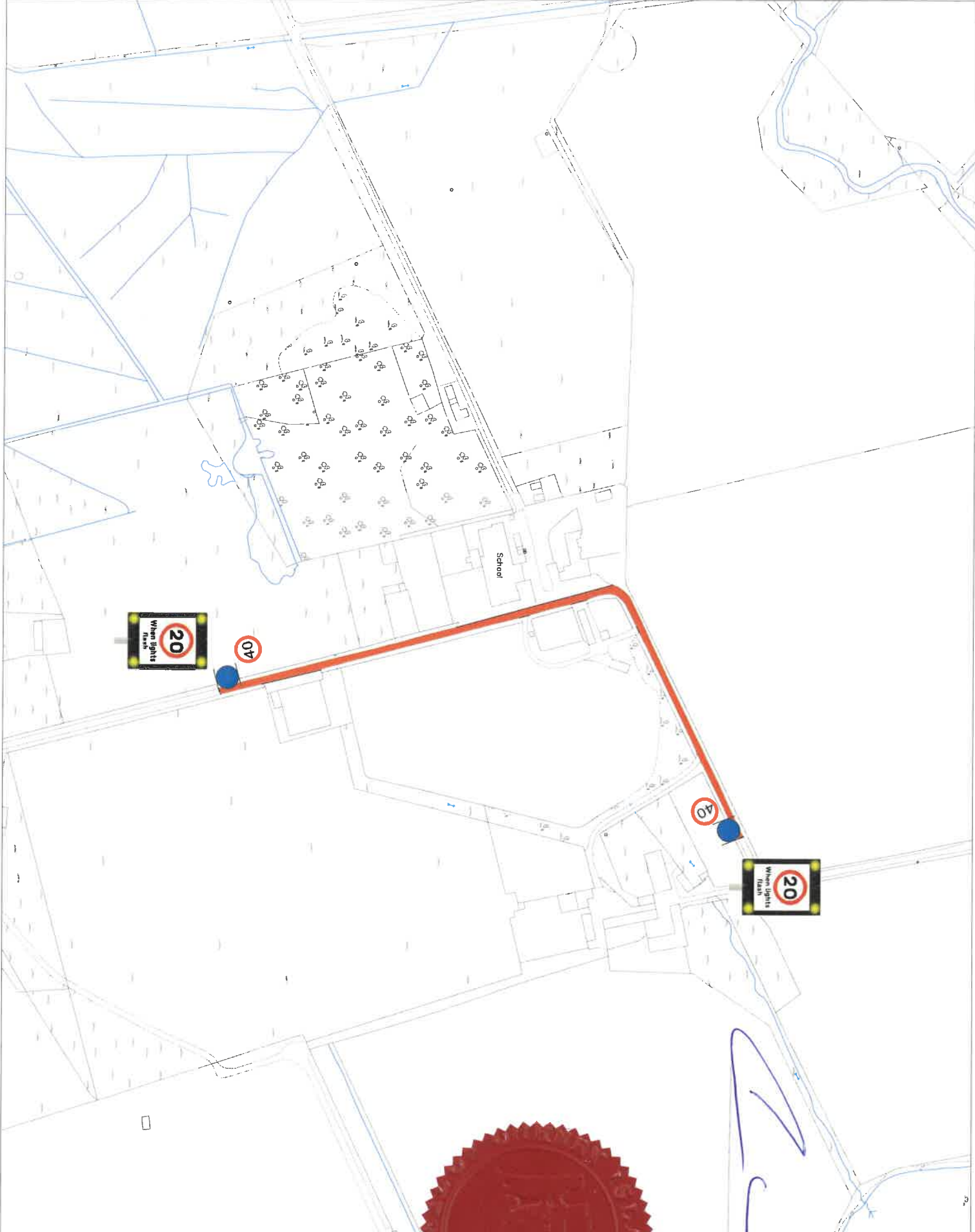
Project
THE ORKNEY ISLANDS
COUNCIL
(VARIABLE 20 MPH SPEED
LIMIT)
(ISLAND SCHOOLS)
ORDER 2023

Title
School Road,
Papa Westray

File Ref.	Drawing No.
R3-46-04-0321	PapaWestray-01
Revision	
Date	Drawn
6 October 2022	JC
Scale	Checked
1:750 @ A1	KDR


Roads Services

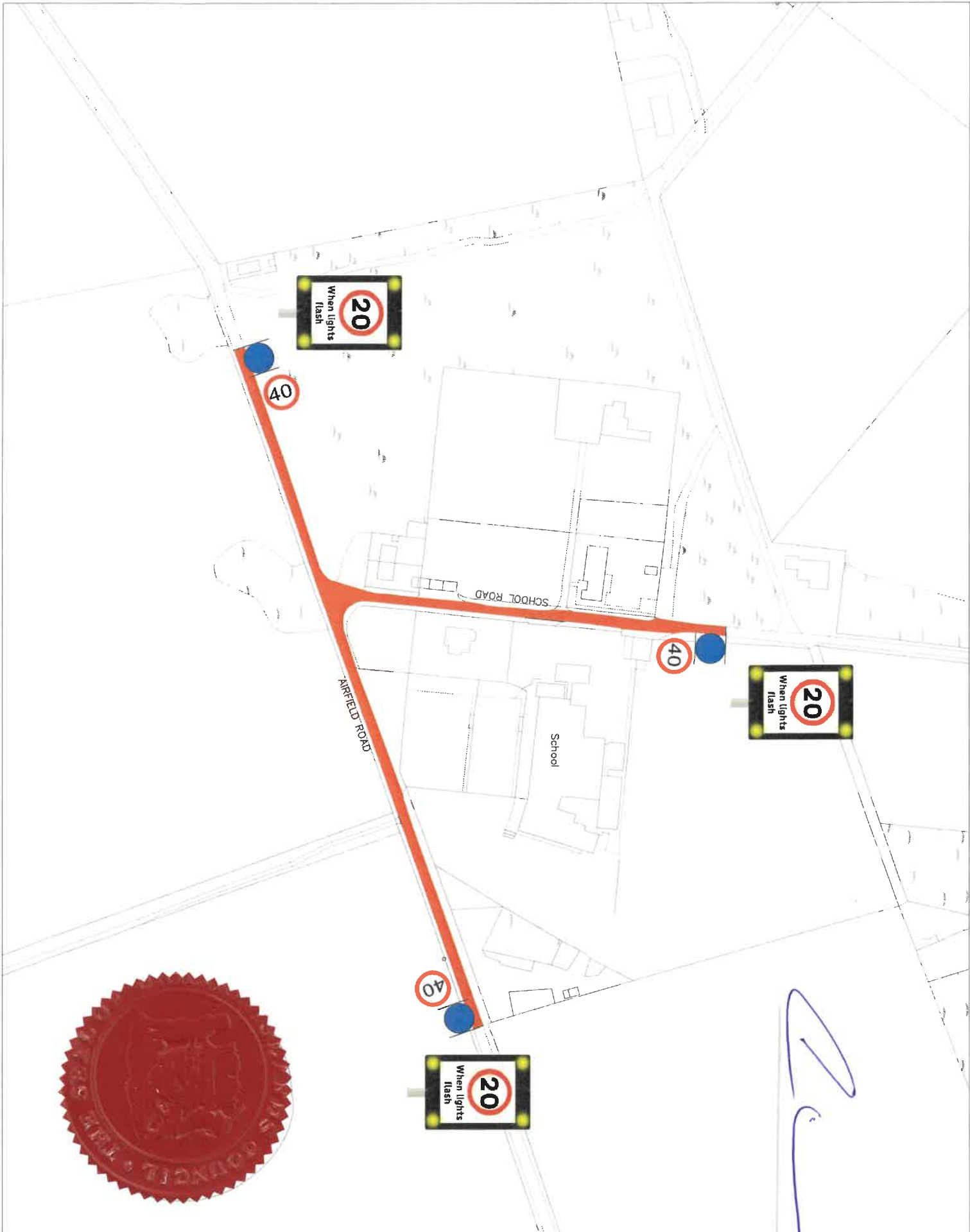
Neighbourhood Services and Infrastructure
Council Offices, Kirkwall
Orkney, KW15 1NP
Tel: 01850 870000
Fax: 01850 870004
Email: roads@orkney.gov.uk
Web: www.orkney.gov.uk
Orkney Islands Council
The Orkney Islands Council
The Orkney Islands Council



KEY
Extent of variable 20 mph
speed limit - 400m



Project THE ORKNEY ISLANDS COUNCIL (VARIABLE 20 MPH SPEED LIMIT) (ISLAND SCHOOLS) ORDER 2023	
Title B9064, Rousay	
File Ref. R3.46.04.0221	Drawing No. Rousay-01
Revision	Drawn
Date 24 October 2022	Checked JC
Scale 1:1000 at A1	Order KOR
Roads Services	
Neighbourhood Services and Infrastructure Orkney, KW15 1NY Tel: 01850 778955 Fax: 01850 778956 Email: roads@orkney.gov.uk Roads Officer - Marky (01850 778955)	
 The Orkney Islands Council	



KEY

Extent of variable 20 mph speed limit.
317m on Airfield Road
172m on School Road

Handwritten signature

010

Project

THE ORKNEY ISLANDS COUNCIL
(VARIABLE 20 MPH SPEED LIMIT)
(ISLAND SCHOOLS)
ORDER 2023

Title

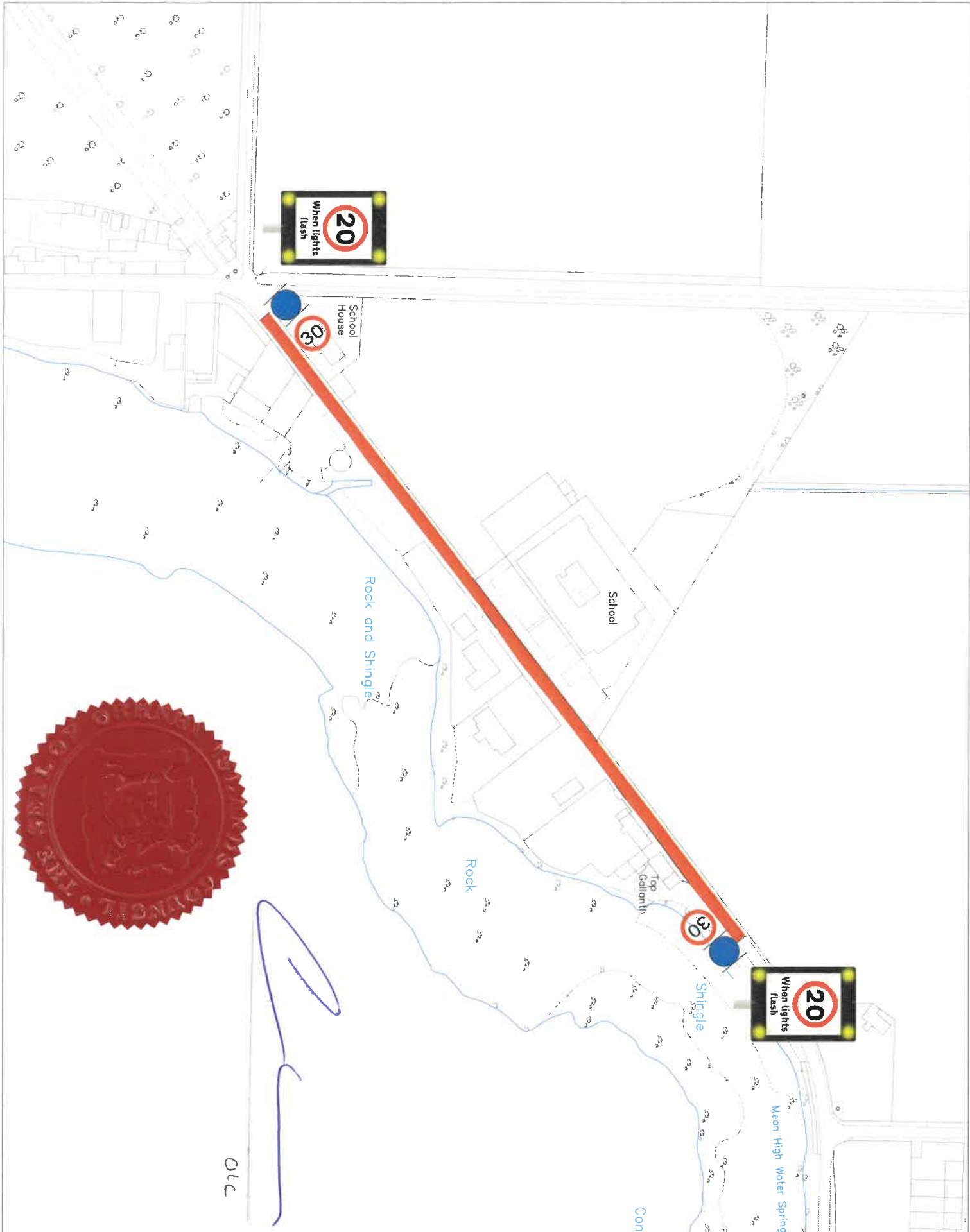
Airfield Road,
Sanday

File Ref.	Drawing No.
R3-46-04-0321	Sanday-01
Revision	
Date	Drawn
26 October 2022	JC
Scale	Checked
1:750 at A1	KDR

Roads Services

Highways/roads Services and Infrastructure
Council Offices, Kirkwall
Orkney Islands Council
Tel: 01850 870000
Fax: 01850 870004
Email: roads@orkney.gov.uk
Web: roads.orkney.gov.uk

KEY
Extent of variable 20 mph
speed limit, 346m



OLC

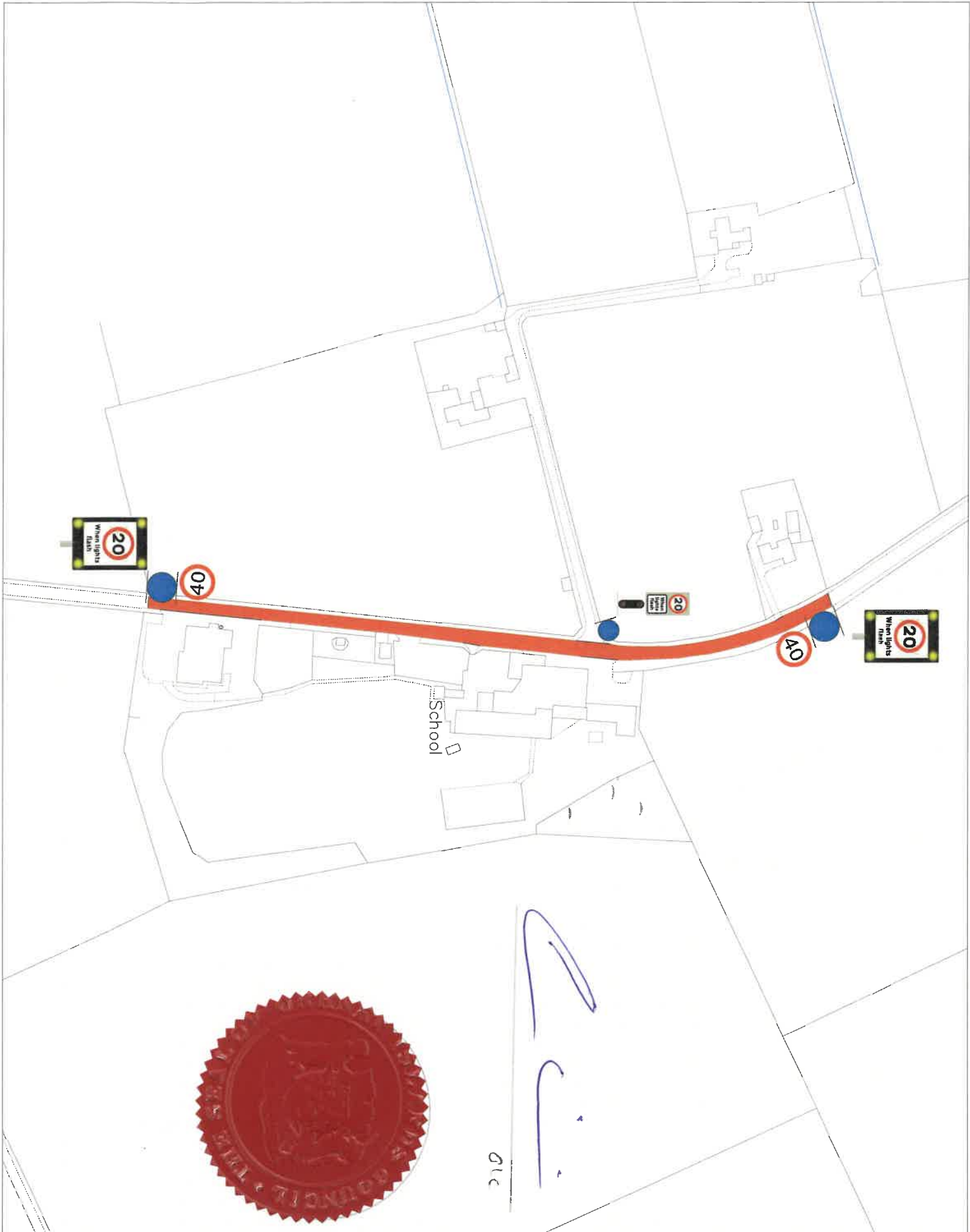
B9059,
Shapinsay

THE ORKNEY ISLANDS
COUNCIL
(VARIABLE 20 MPH SPEED
LIMIT)
(ISLAND SCHOOLS)
ORDER 2023

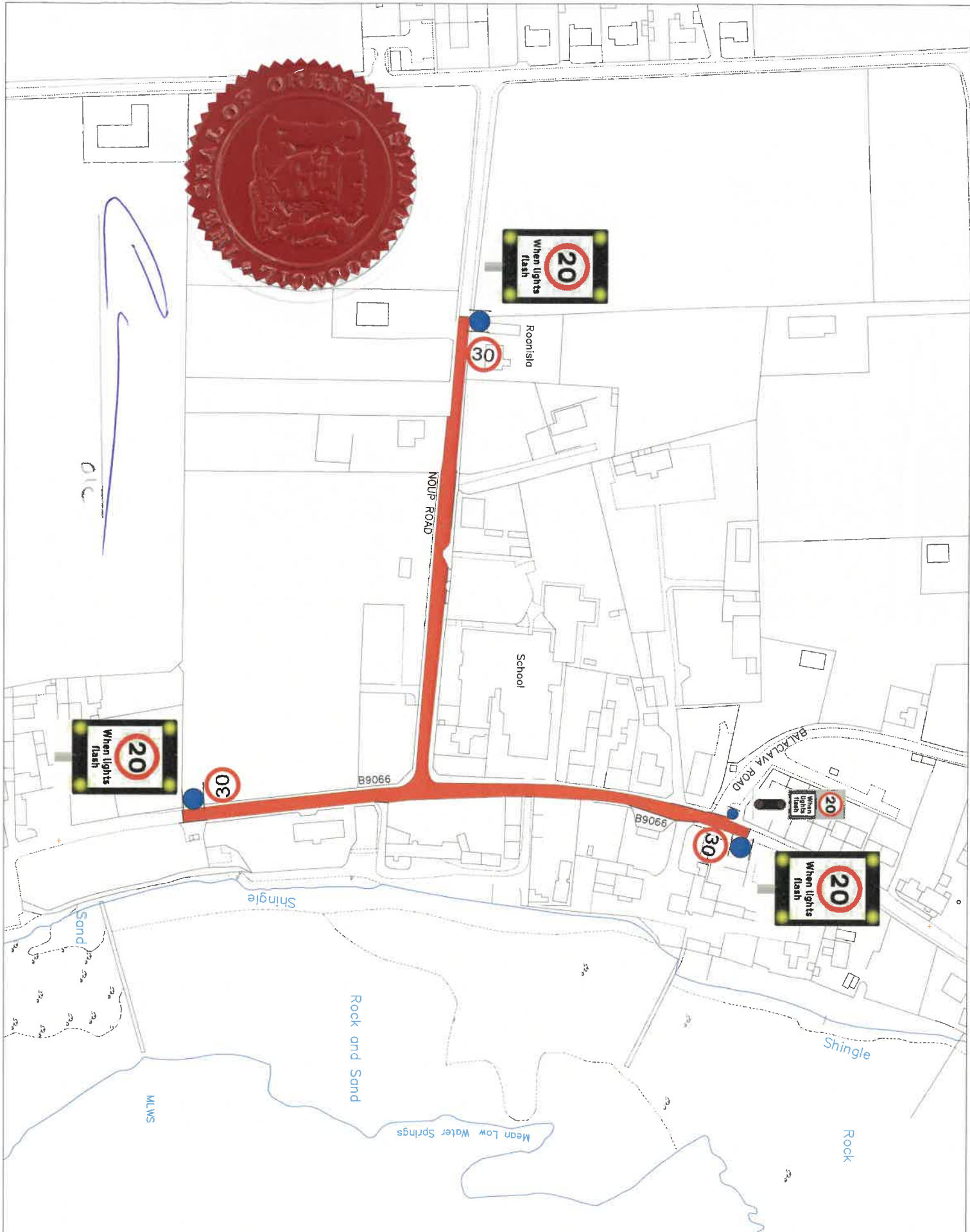
File Ref.	Drawing No.
R3.46.04.0321	Shapinsay-01
Revision	
Date	Drawn
27 October 2022	JC
Scale	Checked
1:750 at A1	KDR

Roads Services

Neighbourhood Services and Infrastructure
Council Offices, Kirkwall
Orkney, KW15 1HY
Tel: 01850 870000
Fax: 01850 870004
Email: roads@orkney.gov.uk
Orkney Islands Council
Orkney Islands Council
Orkney Islands Council



Project		THE ORKNEY ISLANDS COUNCIL (VARIABLE 20 MPH SPEED LIMIT) (ISLAND SCHOOLS) ORDER 2023	
Title		B9060, Stronsay	
File Ref.		Drawing No.	
R3.46.04.0321		Stronsay-01	
Revision		Date	
1/20 at A1		28 October 2022	
Scale		JC	
1:750 at A1		KDR	
Roads Services			
Orkney Islands Council Council Offices, Kirkwall Orkney, KW15 1WY Tel: 01850 870004 Fax: 01850 870004 Email: info@orkney.gov.uk Web: www.orkney.gov.uk			



KEY
Extent of variable 20 mph speed limit.
300m on B9066
210m on Noup Road

Project
THE ORKNEY ISLANDS COUNCIL
(VARIABLE 20 MPH SPEED LIMIT)
(ISLAND SCHOOLS)
ORDER 2023

Title
B9066,
Westray

File Ref.	Drawing No.
R3.46.04.0321	Westray-01
Revision	
Date	Date
31 October 2022	JC
Drawn	Checked
L7750 at A1	KDR

Roads Services
Highways and Transport Services and Infrastructure
Council Offices, Kildonan
Orkney Islands, KY11 1NY
Tel: 01850 870000
Fax: 01850 870004
Email: roads@orkney.gov.uk
www.orkney.gov.uk

ORKNEY
Island Council