


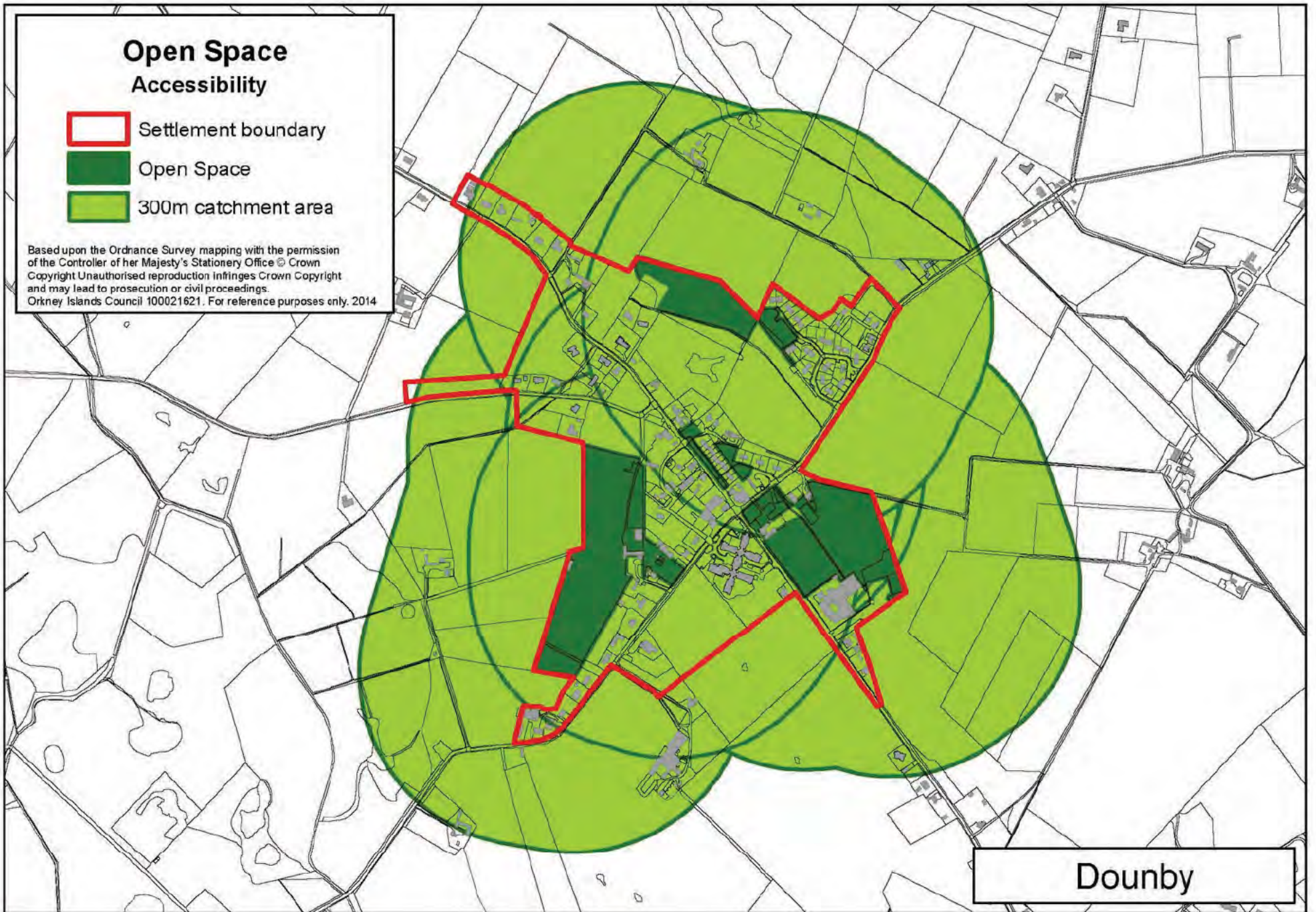


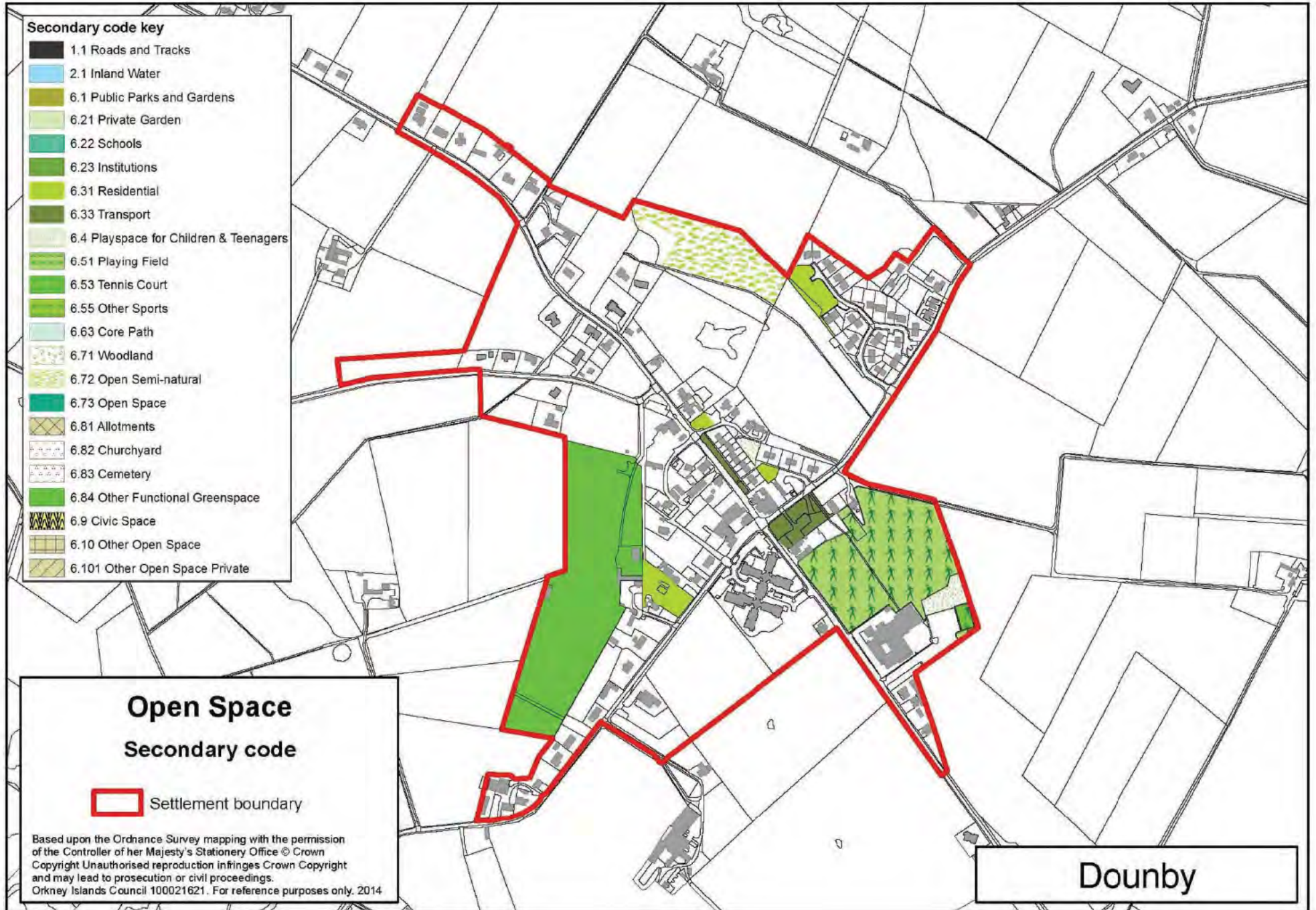
## Open Space Accessibility

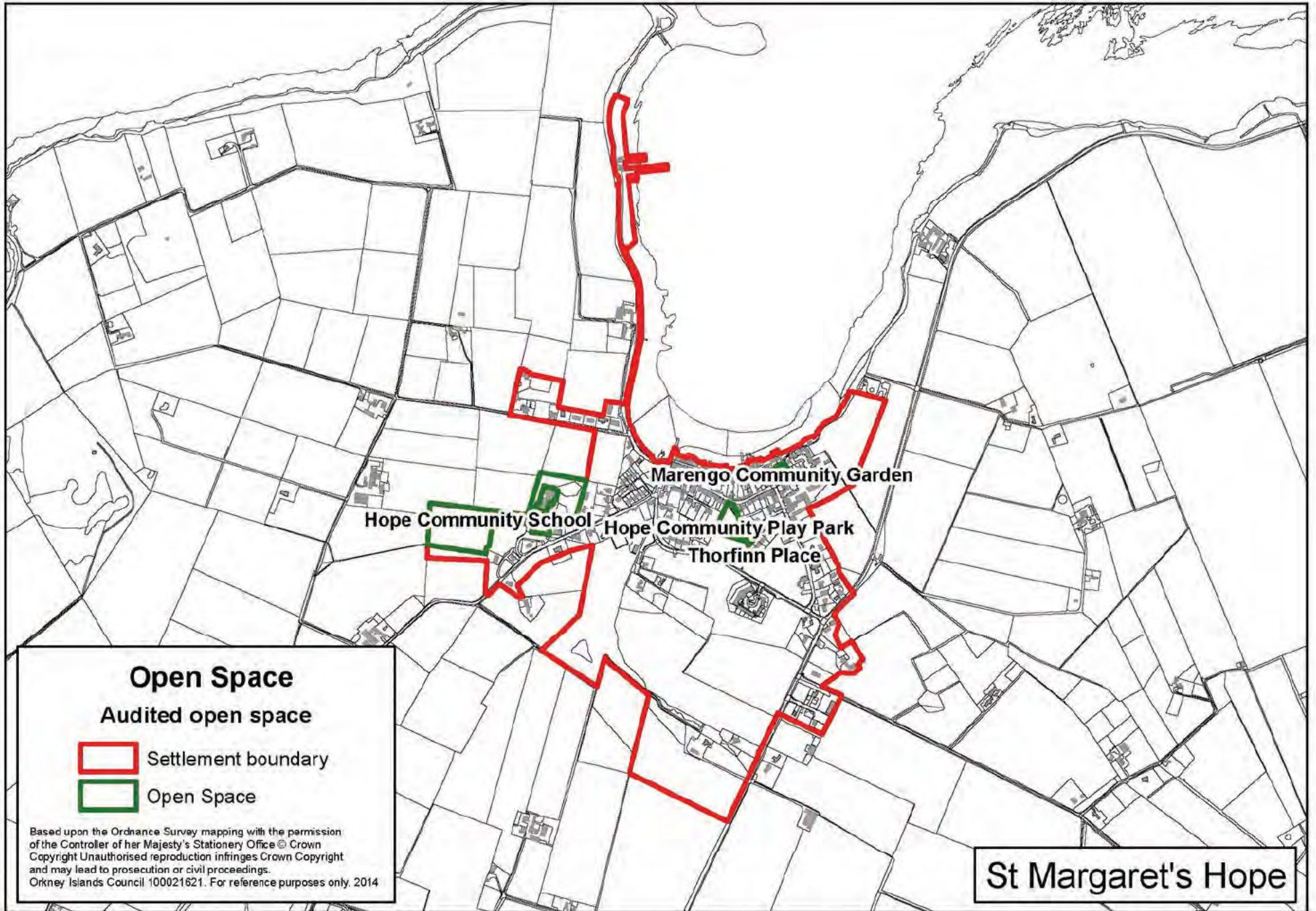
-  Settlement boundary
-  Open Space
-  300m catchment area

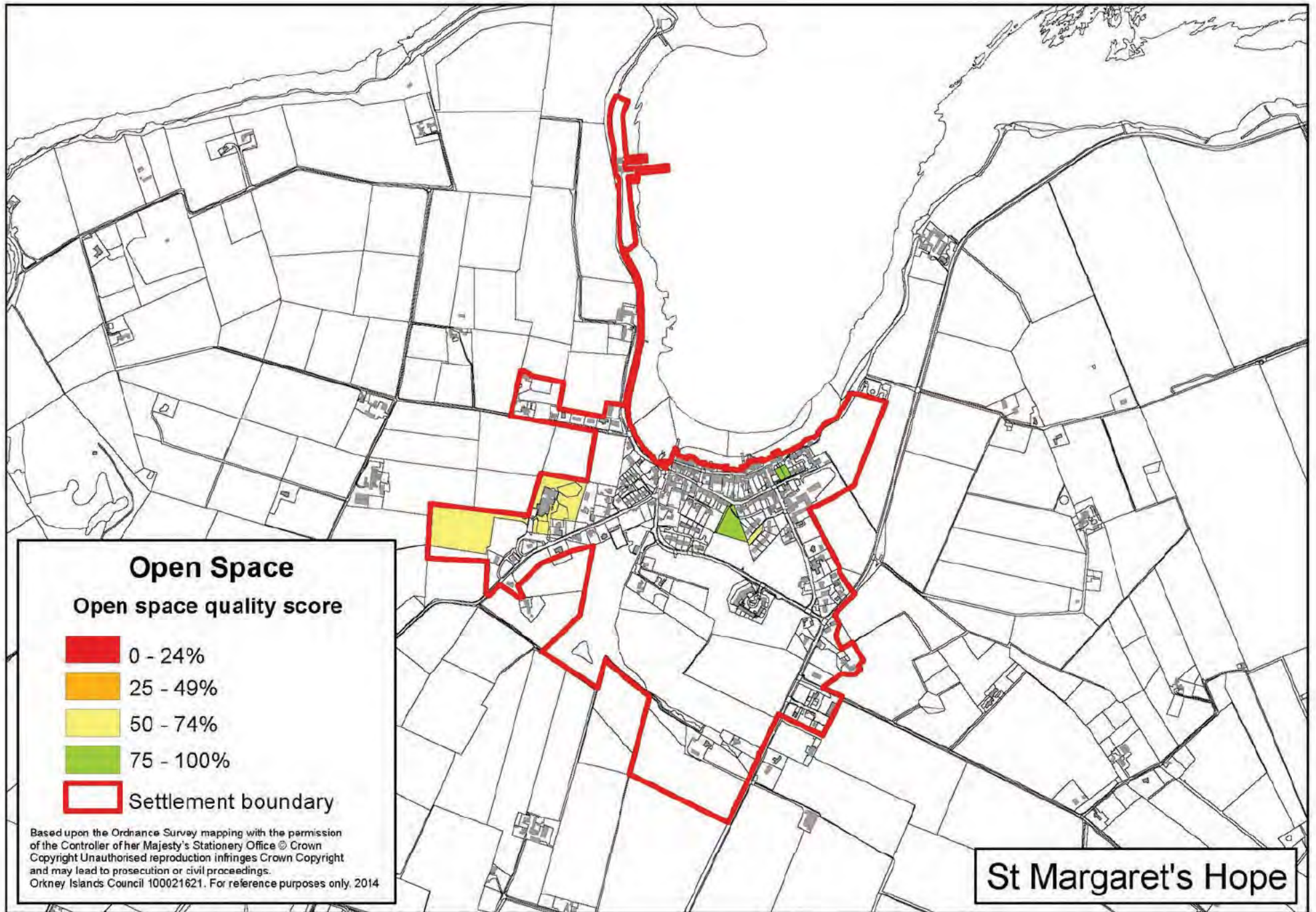
Based upon the Ordnance Survey mapping with the permission of the Controller of Her Majesty's Stationery Office © Crown Copyright. Unauthorised reproduction infringes Crown Copyright and may lead to prosecution or civil proceedings. Orkney Islands Council 100021621. For reference purposes only. 2014



Dounby








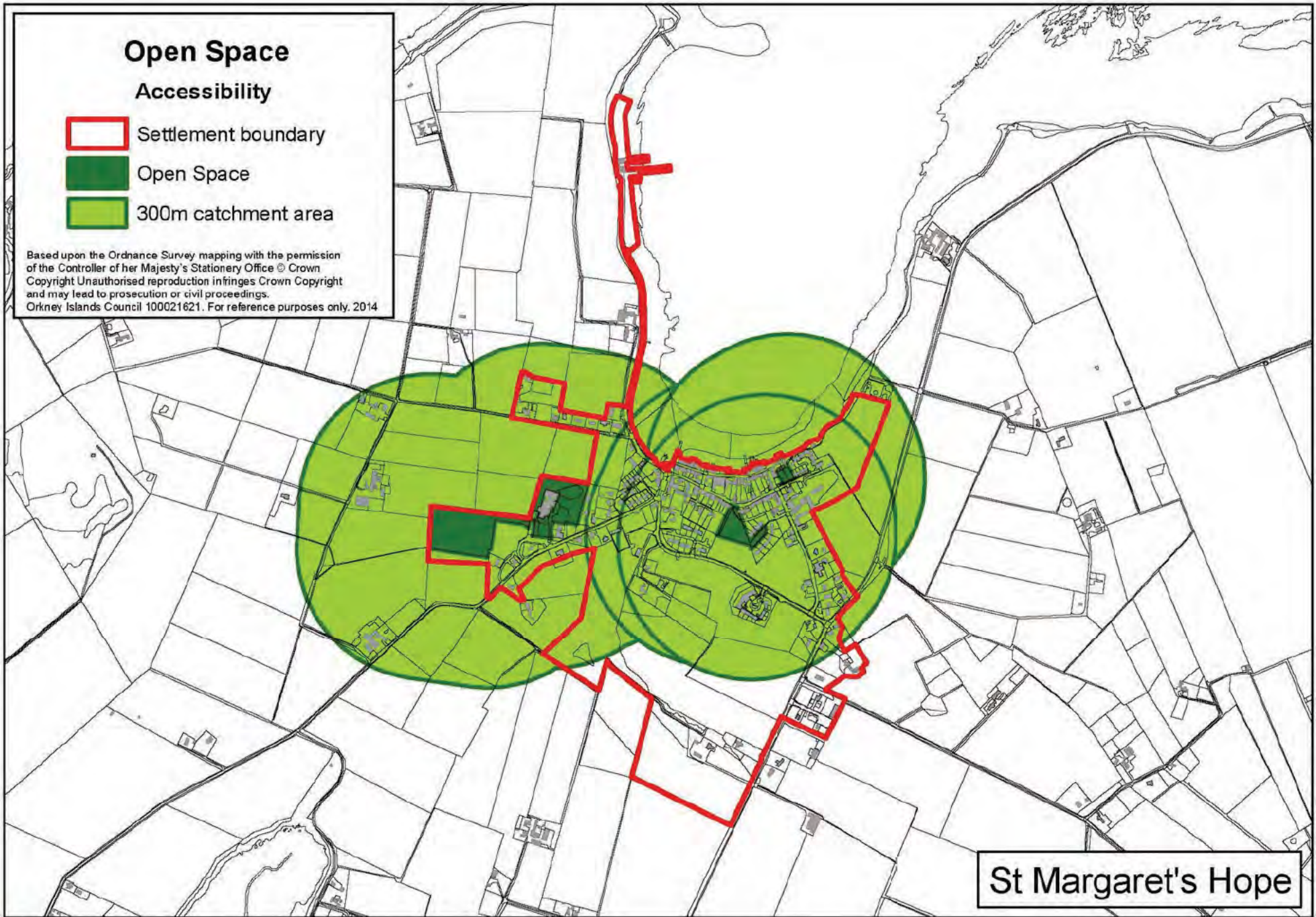


# Open Space

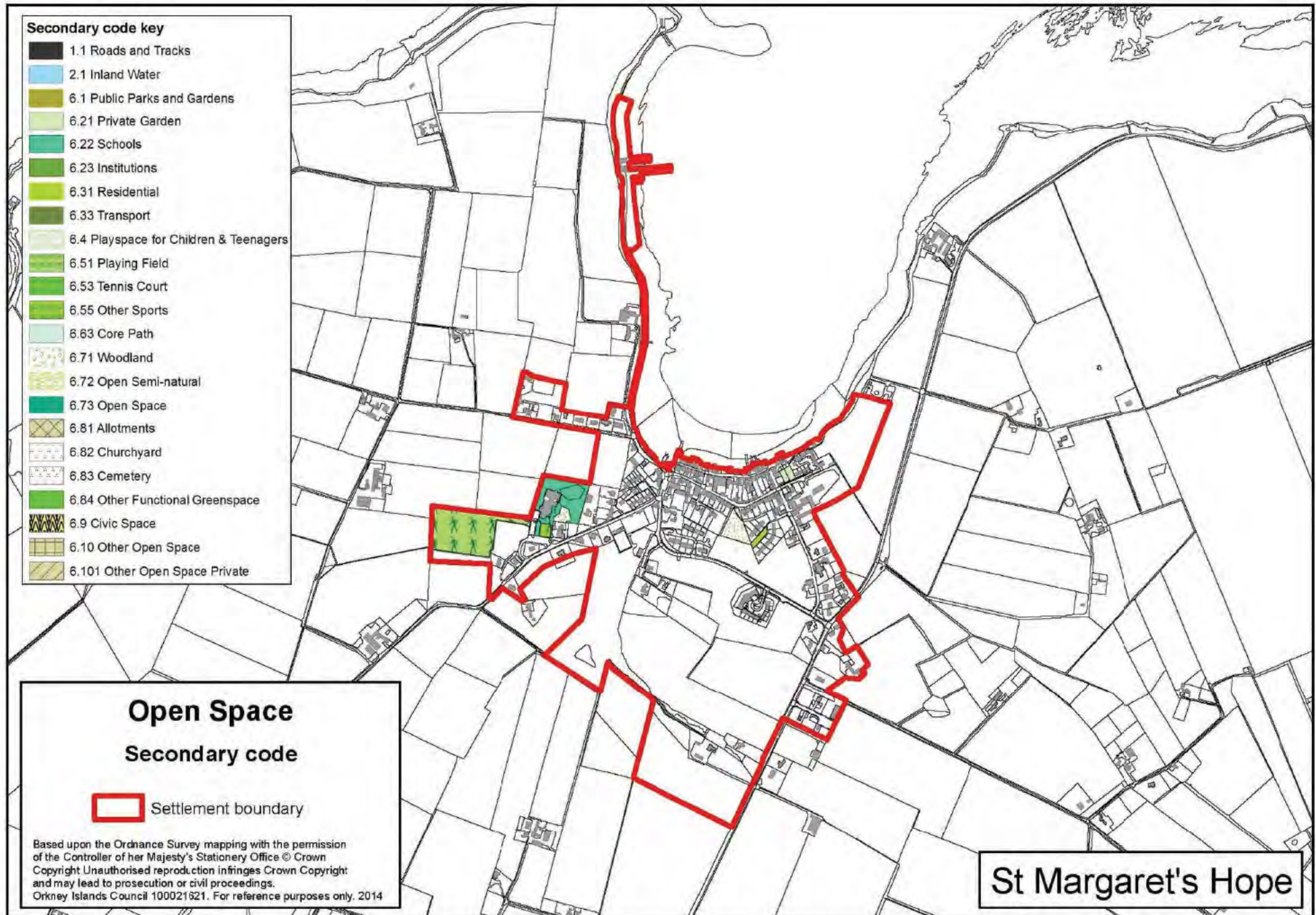
## Accessibility

-  Settlement boundary
-  Open Space
-  300m catchment area

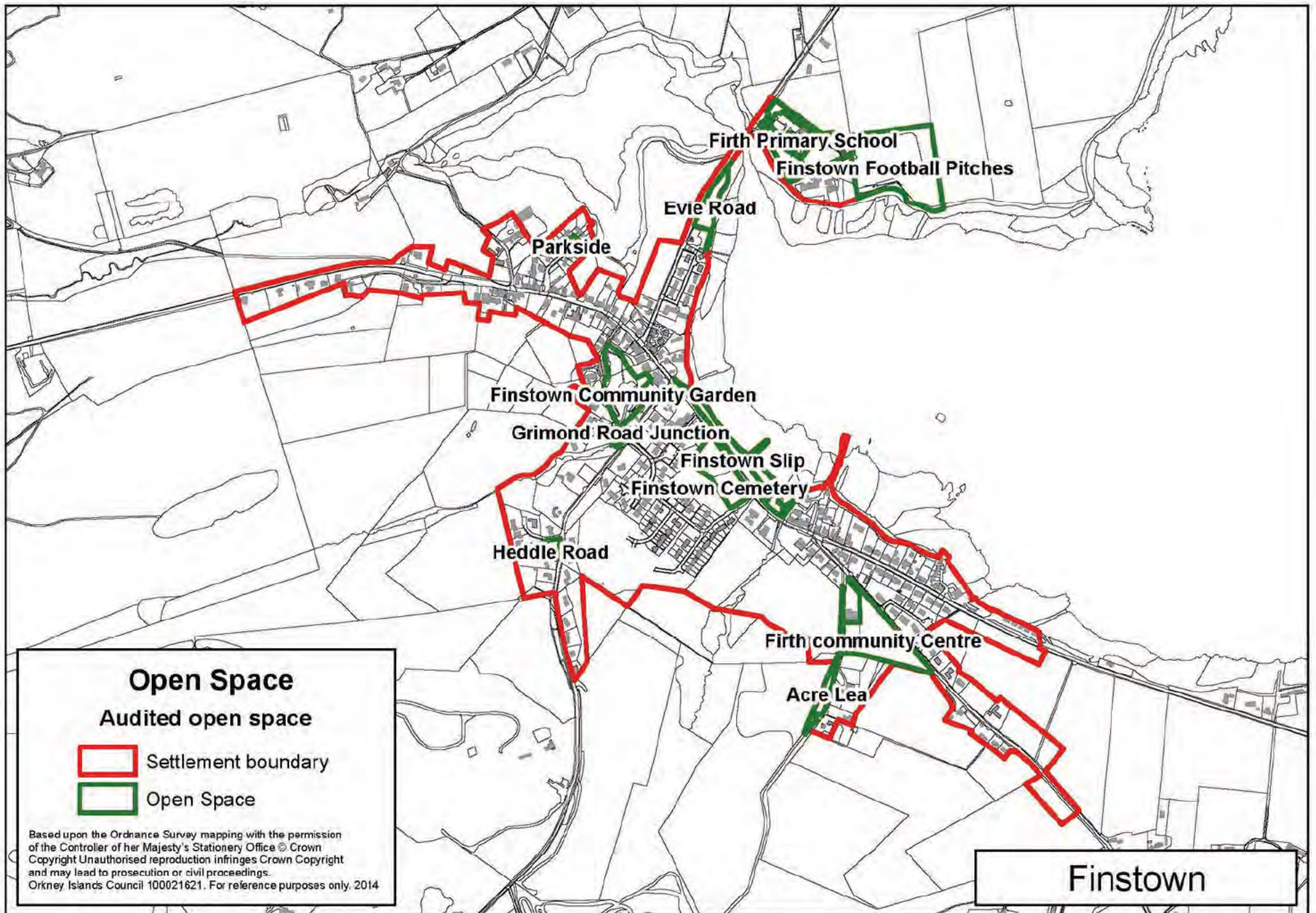
Based upon the Ordnance Survey mapping with the permission of the Controller of her Majesty's Stationary Office © Crown Copyright. Unauthorised reproduction infringes Crown Copyright and may lead to prosecution or civil proceedings. Orkney Islands Council 100021621. For reference purposes only. 2014

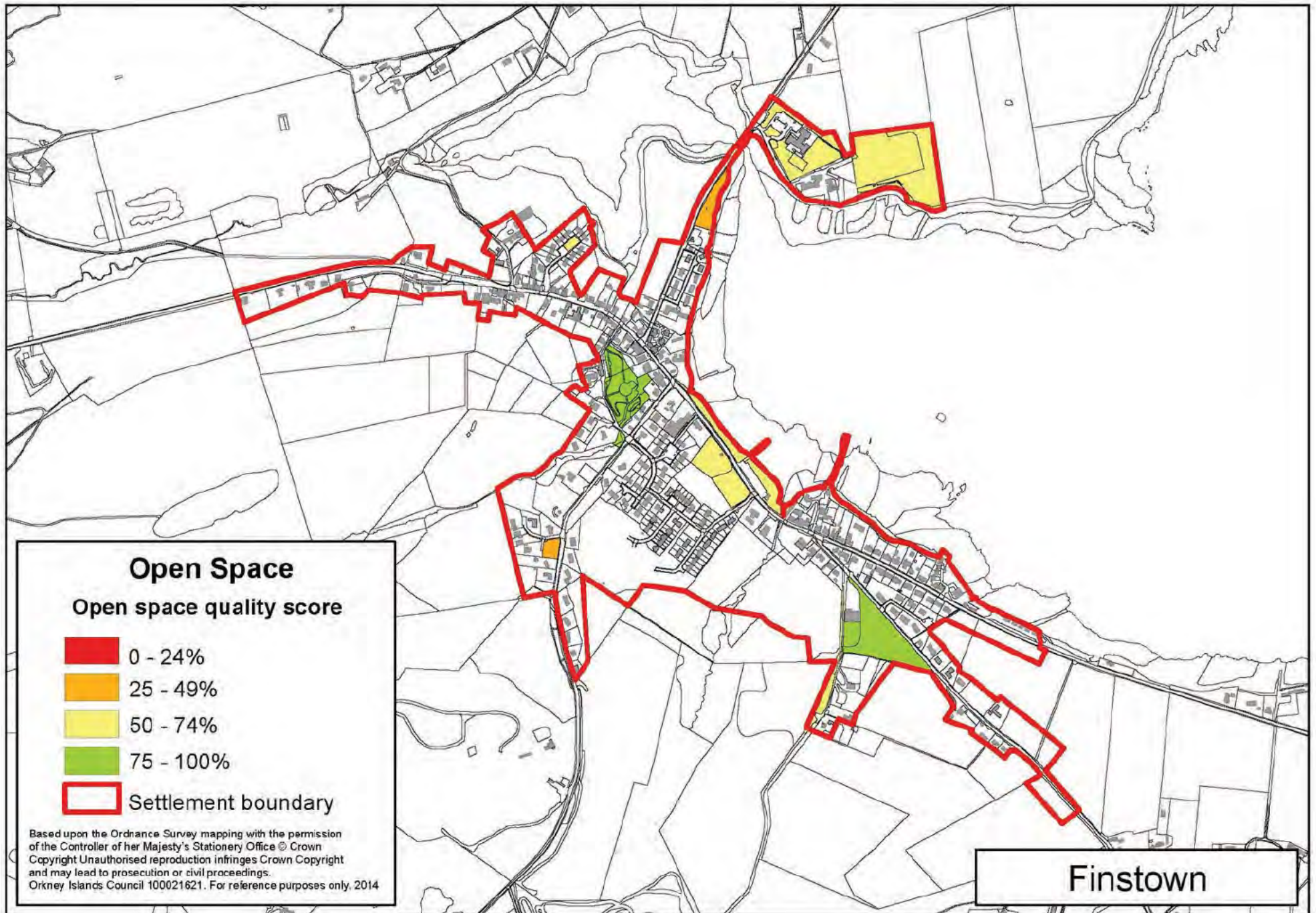


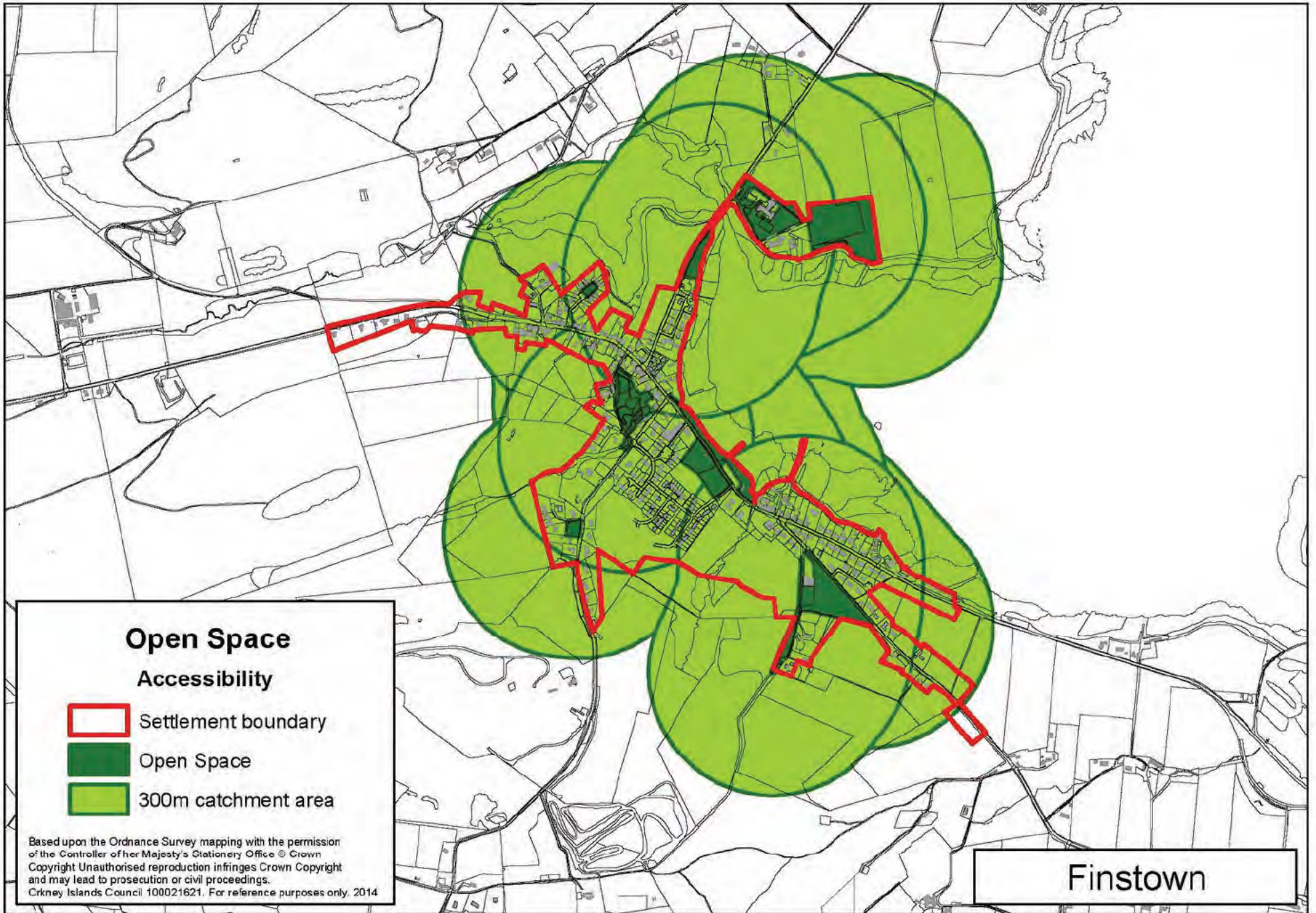
St Margaret's Hope











**Open Space**

**Accessibility**

-  Settlement boundary
-  Open Space
-  300m catchment area

Based upon the Ordnance Survey mapping with the permission of the Controller of Her Majesty's Stationery Office © Crown Copyright. Unauthorised reproduction infringes Crown Copyright and may lead to prosecution or civil proceedings. Crkney Islands Council 100021621. For reference purposes only. 2014

**Finstown**

