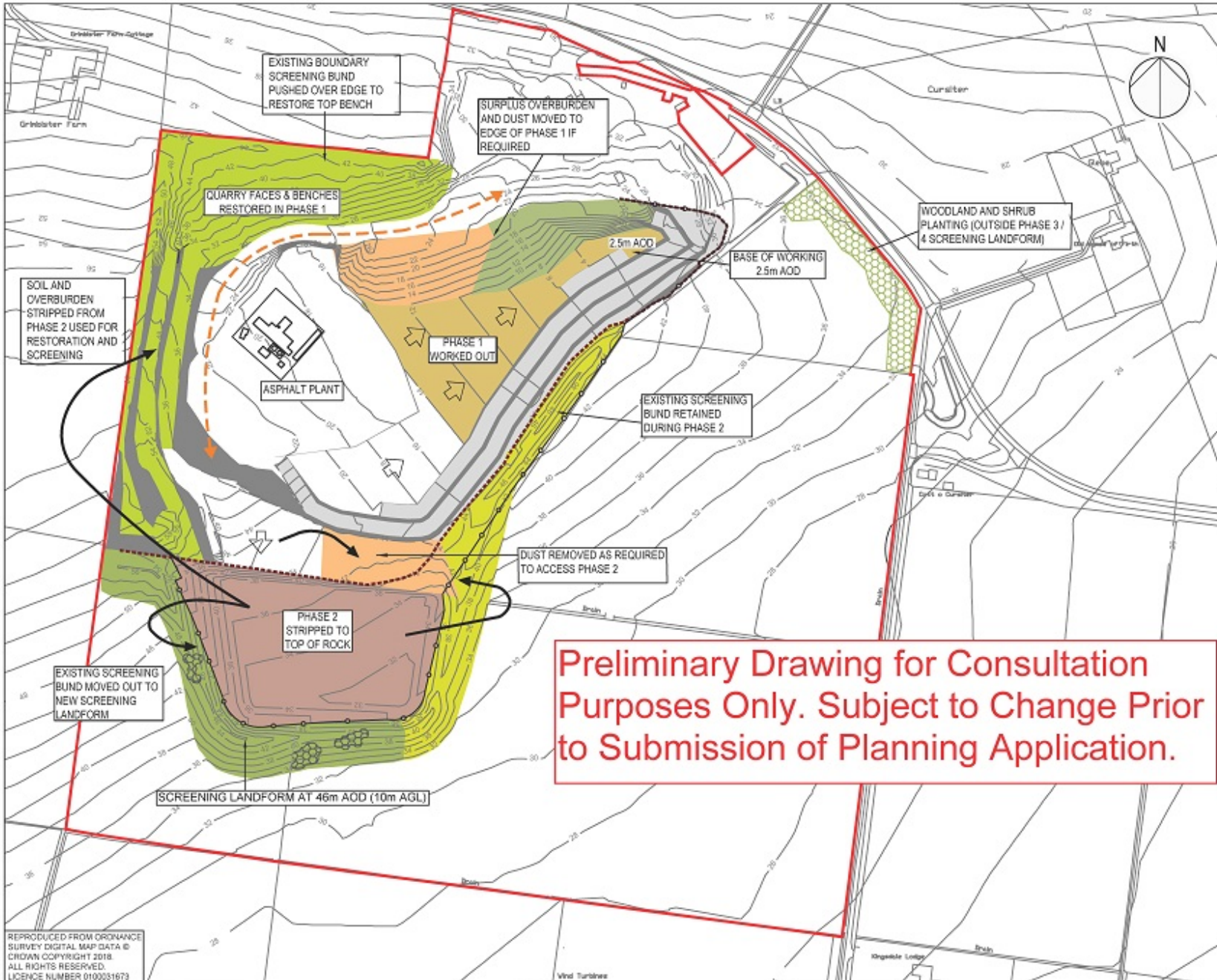


Cursiter Quarry



- KEY**
- PLANNING APPLICATION BOUNDARY
 - - - - - LIMIT OF MINERAL EXTRACTION
 - CONTOURS AT 2m INTERVALS
 - QUARRY FACE / STEEP SLOPE
 - QUARRY FLOOR AT FINAL LEVELS
 - EXISTING DUST STORE
 - NEW PERMANENT SCREENING LANDFORM
 - NEW TEMPORARY SCREENING LANDFORM
 - DIRECTION OF WORKING
 - RESTORED BACKFACES
 - AREA STRIPPED OF OVERBURDEN (OB)
 - WOODLAND/SHRUBS
 - GORSE/SHRUB PLANTING WITH OCCASIONAL TREES
 - BOUNDARY FENCE
 - PRIMARY HAUL ROAD
 - PROPOSED DRY STONE WALL
- NOTES**
1. Upper north and west face and benches restored by pushing over existing boundary screening bund plus cut and fill of quarry edge - see Section Detail Figure 60572290.009.
 2. Soil and overburden from Phase 2 stripped and placed in restoration of north and west face and to create new screening landform.
 3. New screening landform created to profile on Figure 60572290.009
 4. Interim quarry faces and benches are representative only.

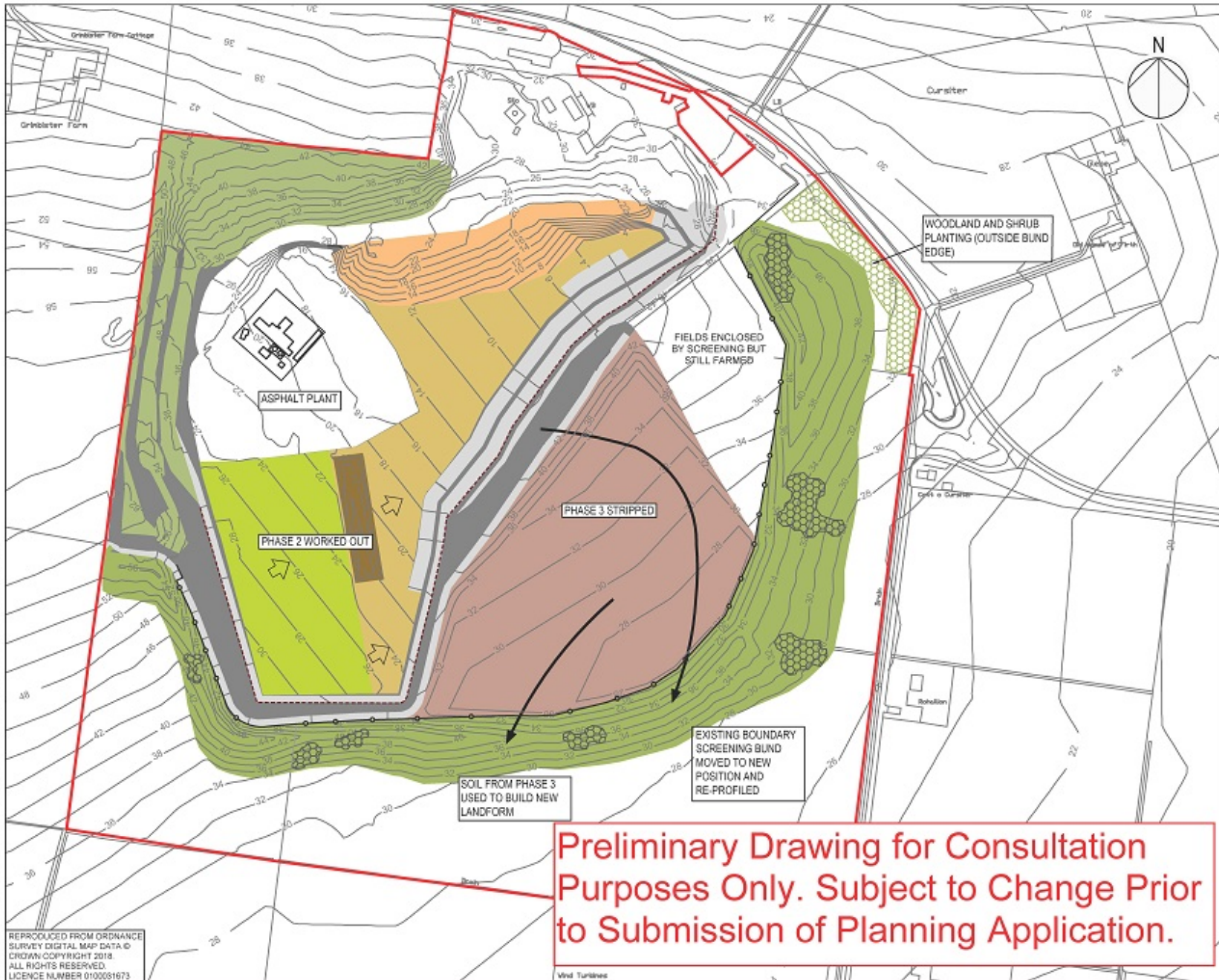
**Preliminary Drawing for Consultation
Purposes Only. Subject to Change Prior
to Submission of Planning Application.**

REPRODUCED FROM ORDNANCE SURVEY DIGITAL MAP DATA © CROWN COPYRIGHT 2018. ALL RIGHTS RESERVED. LICENCE NUMBER 0100031673

Project Title CURSITER QUARRY	Drawing Title END OF PHASE 1	Purpose of Issue	<table border="1" style="width: 100%; border-collapse: collapse;"> <tr> <td>Designed</td> <td>Drawn</td> <td>Checked</td> <td>Approved</td> <td>Date</td> </tr> <tr> <td>-</td> <td>NHW</td> <td>CN</td> <td>CN</td> <td>11/12/2018</td> </tr> </table>	Designed	Drawn	Checked	Approved	Date	-	NHW	CN	CN	11/12/2018	<p style="font-size: small;">THIS DOCUMENT HAS BEEN PREPARED PURSUANT TO AND SUBJECT TO THE TERMS OF AECOM APPOINTMENT BY ITS CLIENT. AECOM ACCEPTS NO LIABILITY FOR ANY USE OF THIS DOCUMENT OTHER THAN BY ITS ORIGINAL CLIENT OR FOLLOWING AECOM EXPRESS AGREEMENT TO SUCH USE, AND ONLY FOR THE PURPOSES FOR WHICH IT WAS PREPARED AND PROVIDED.</p>
Designed	Drawn	Checked	Approved	Date										
-	NHW	CN	CN	11/12/2018										
Client		AECOM Internal Project No. 60572290	Suitability -	<p style="font-size: x-small;">AECOM Royal Court, Beil Drive Chatterfield Derbyshire, S41 7SL Telephone: (01296) 299201 Fax: (01296) 299209 www.aecom.com</p>										
			Drawing Number	Rev										

11 December 2018 14:17:42 - Project Title: CURSITER QUARRY - END OF PHASE 1 REV C LB

20: 11 December 2018 14:15:03
 Name: K:\6072290\CURSITER\TECHNICAL\PHASING PLANS DRAFT 1\CURSITER QUARRY - END OF PHASE 2 REV C LB



- KEY**
- PLANNING APPLICATION BOUNDARY
 - ⋯ LIMIT OF MINERAL EXTRACTION
 - CONTOURS AT 2m INTERVALS
 - QUARRY FACE / STEEP SLOPE
 - QUARRY FLOOR AT BASAL LEVELS
 - EXISTING DUST STORE
 - NEW PERMANENT SCREENING LANDFORM
 - NEW TEMPORARY SCREENING LANDFORM
 - DIRECTION OF WORKING
 - RESTORED QUARRY FLOOR
 - AREA STRIPPED OF OVERBURDEN (OB)
 - PERMANENT RESTORATION
 - SOIL STORAGE MOUND
 - TREE/SHRUB PLANTING
 - GORSE/SHRUB PLANTING WITH OCCASIONAL TREES
 - BOUNDARY FENCE
 - PROPOSED DRY STONE WALL

- NOTES**
1. Soil and overburden from Phase 3 stripped and moved to create new screening landform.
 2. Existing screening removed to create new screening landform.
 3. New screening landform created to profile on Figure 60572290.009.
 4. Interim quarry faces and benches are representative only.

Preliminary Drawing for Consultation
 Purposes Only. Subject to Change Prior
 to Submission of Planning Application.

REPRODUCED FROM ORDNANCE
 SURVEY DIGITAL MAP DATA ©
 CROWN COPYRIGHT 2018.
 ALL RIGHTS RESERVED.
 LICENCE NUMBER 01005051673

Project Title	Drawing Title	Purpose of Issue
CURSTITER QUARRY	END OF PHASE 2	
Client		

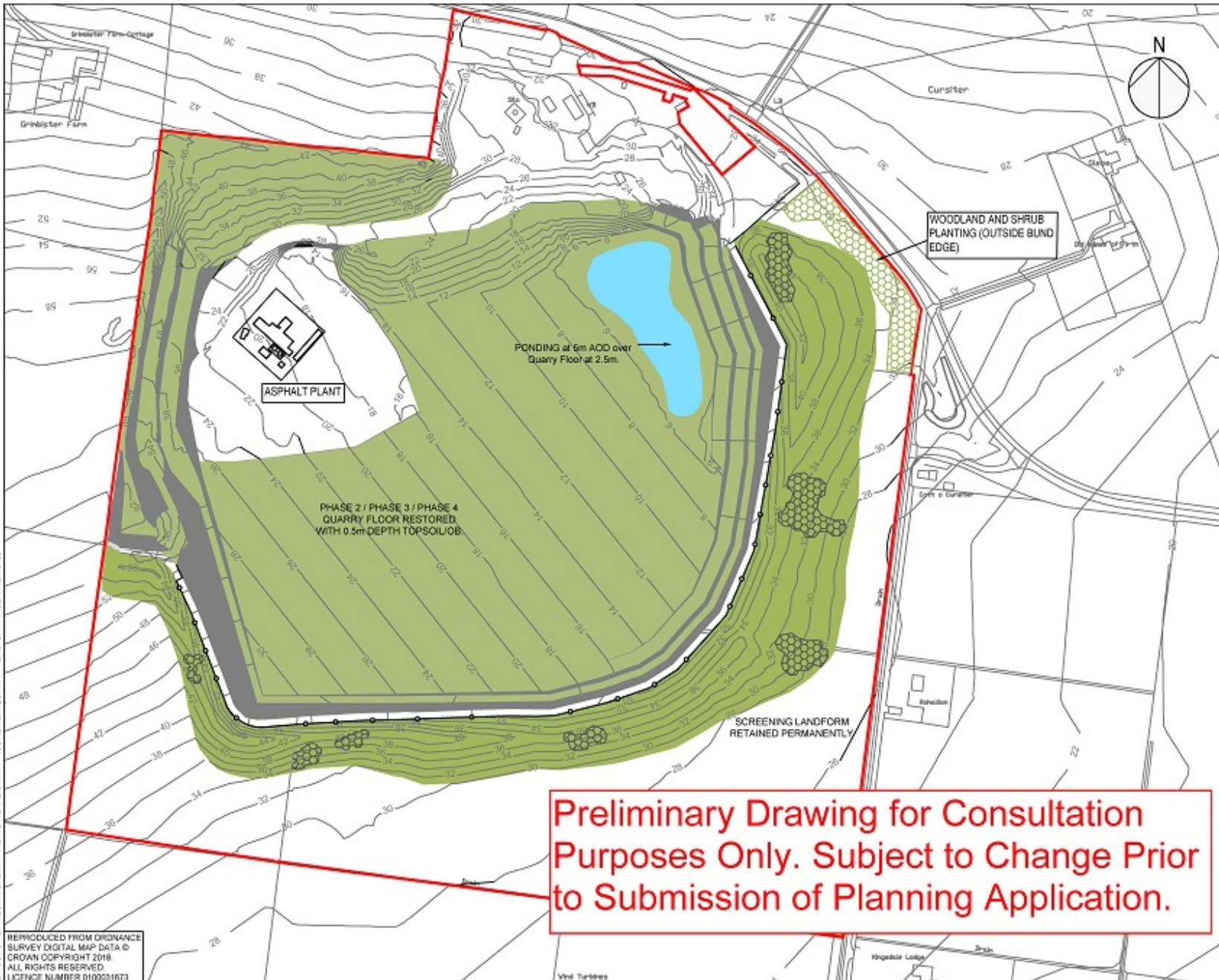
Designed	Drawn	Checked	Approved	Date
-	MHW	CN	CN	11/12/2018
AECOM Internal Project No.		Suitability		
60572290		-		

THIS DOCUMENT HAS BEEN PREPARED PURSUANT TO AND SUBJECT TO THE
 TERMS OF AECOM APPOINTMENT BY ITS CLIENT. AECOM ACCEPTS NO
 LIABILITY FOR ANY USE OF THIS DOCUMENT OTHER THAN BY ITS ORIGINAL
 CLIENT OR FOLLOWING AECOM EXPRESS AGREEMENT TO SUCH USE, AND
 ONLY FOR THE PURPOSES FOR WHICH IT WAS PREPARED AND PROVIDED.

AECOM
 Royal Court, Beil Close
 Chesham
 Bucks HP80 1JL
 Telephone: 01294 280201
 Fax: 01294 280229
 www.aecom.com

AECOM

10: 11 December 2018 14:28:16
 File Name: K:\0572290 CURSITER\TECHNICAL\7 PHASING PLANS-DRAFT\CURSITER QUARRY - END OF PHASE 4 REV B LB



- KEY**
- PLANNING APPLICATION BOUNDARY
 - CONTOURS AT 2m INTERVALS
 - QUARRY FACE / STEEP SLOPE
 - PERMANENT GRAZED SCREENING LANDFORM
 - PERMANENT RESTORATION TO GRAZING
 - TREE/SHRUB PLANTING
 - GORSE/SHRUB PLANTING WITH OCCASIONAL TREES
 - BOUNDARY FENCE
 - PROPOSED DRY STONE WALL

- NOTES**
- Interim quarry faces and benches are representative only.

**Preliminary Drawing for Consultation
 Purposes Only. Subject to Change Prior
 to Submission of Planning Application.**

REPRODUCED FROM ORDNANCE SURVEY DIGITAL MAP DATA © CROWN COPYRIGHT 2018. ALL RIGHTS RESERVED. LICENCE NUMBER 0100031673

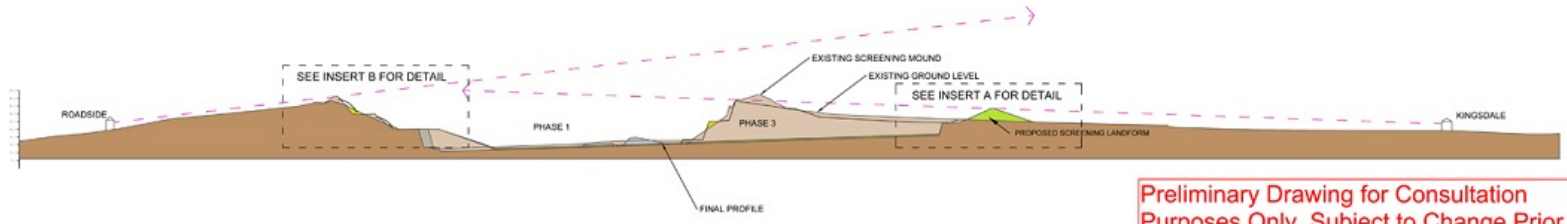
Project Title	Drawing Title
CURSITER QUARRY	END OF PHASE 4
Client	

Purpose of Issue				
Designed	Drawn	Checked	Approved	Date
-	NHW	CN	CN	11/12/2018
AECOM Internal Project No. 60572290		Suitability -		

THIS DOCUMENT HAS BEEN PREPARED PURSUANT TO AND SUBJECT TO THE TERMS OF AECOM APPOINTMENT BY ITS CLIENT. AECOM ACCEPTS NO LIABILITY FOR ANY USE OF THIS DOCUMENT OTHER THAN BY ITS ORIGINAL CLIENT OR FOLLOWING AECOM EXPRESS AGREEMENT TO SUCH USE, AND ONLY FOR THE PURPOSES FOR WHICH IT WAS PREPARED AND PROVIDED.

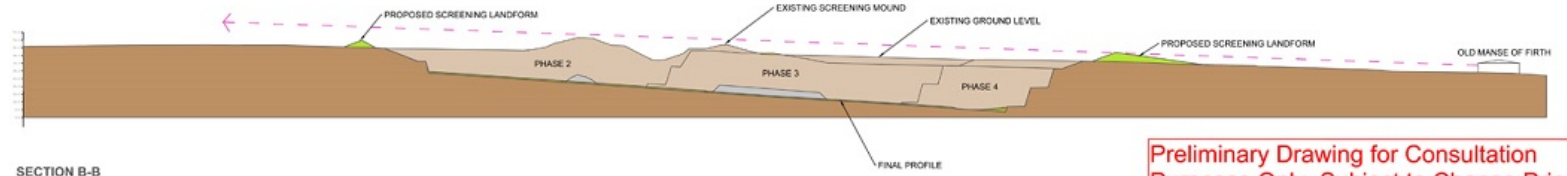
AECOM
 Royal Court, East Close
 Chesterfield
 Derbyshire S41 7SL
 Telephone: 01246 289021
 Fax: 01246 255229
 www.aecom.com

Drawing Number: 60572290-000 Rev



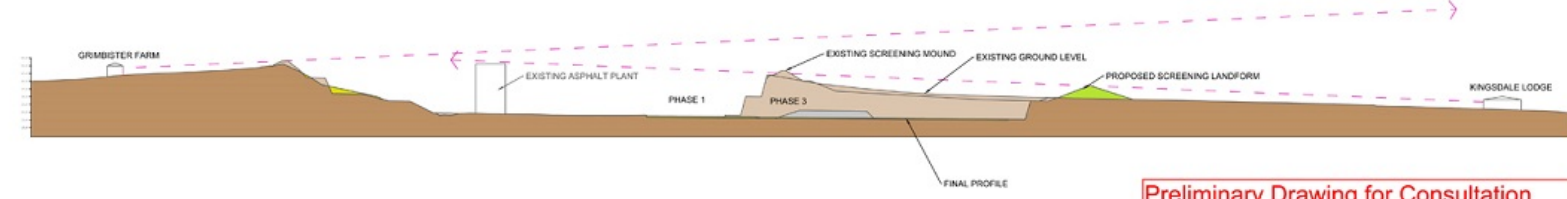
SECTION A-A

Preliminary Drawing for Consultation Purposes Only. Subject to Change Prior to Submission of Planning Application.



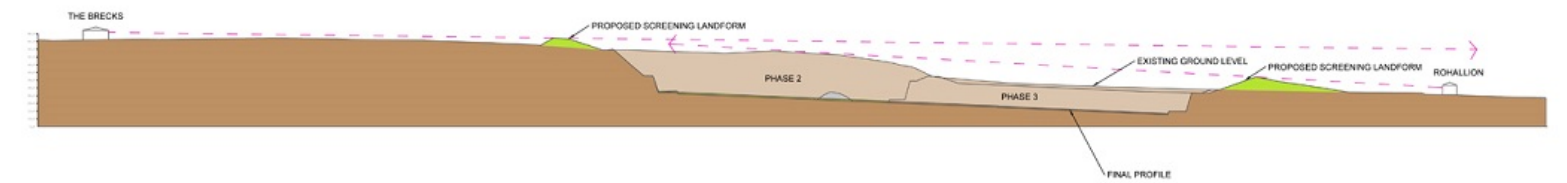
SECTION B-B

Preliminary Drawing for Consultation Purposes Only. Subject to Change Prior to Submission of Planning Application.



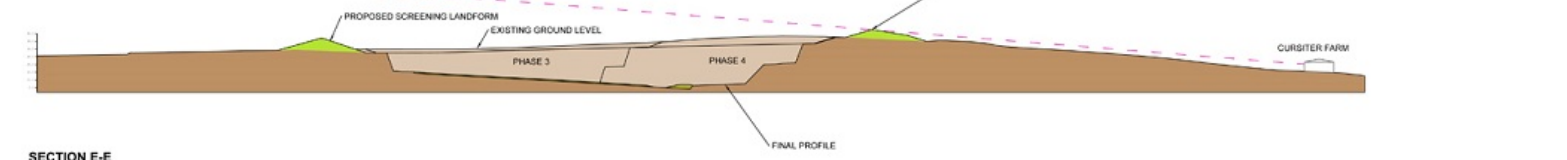
SECTION C-C

Preliminary Drawing for Consultation Purposes Only. Subject to Change Prior to Submission of Planning Application.



SECTION D-D

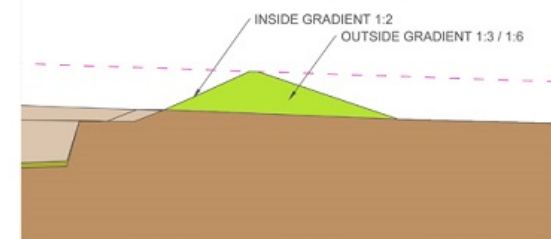
Preliminary Drawing for Consultation Purposes Only. Subject to Change Prior to Submission of Planning Application.



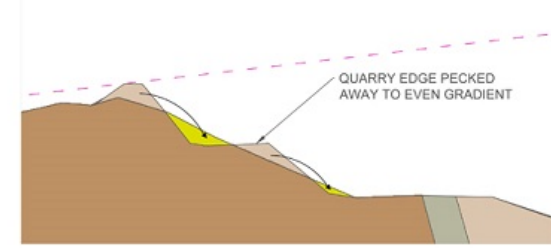
SECTION E-E



INSET A: PROPOSED SCREENING LANDFORM (1:500 AT A1)



INSET B: EXISTING SCREENING MOVED TO BENCH RESTORATION (1:500 AT A1)



LEGEND

- EXISTING GROUND LEVEL
- PROPOSED SCREENING
- FINAL QUARRY FLOOR RESTORED WITH 0.5M DEPTH TOPSOIL / OB
- STOCKPILE / DUST STORE
- SIGHT LINE AT 4.6M ABOVE ADD FROM NEARBY PROPERTIES FIRST FLOOR VIEW
- PROPOSED EXCAVATION
- RESTORED QUARRY EDGE

NOTES
1. THIS DRAWING IS TO BE READ IN CONJUNCTION WITH ALL OTHER RELEVANT DOCUMENTATION.
2. TO BE USED AS A REFERENCE ONLY. USE ONLY RELATED DOCUMENTS.

SAFETY, HEALTH AND ENVIRONMENTAL INFORMATION BOX
IT IS ASSURED THAT ALL WORKS ON THIS DRAWING WILL BE CARRIED OUT BY A COMPETENT CONTRACTOR WORKING UNDER APPROPRIATE TO AN APPROPRIATE